

LUNAR TRAIL CHALLENGE

Visual Trail Guide

Challenge II (Four Reservoirs) 60 km

When

22 Jan, 7:00 pm – 10:00 pm start window

14 hour cutoff

Start location:

Tai Lam Chung Tunnel Bus Interchange,
Pat Heung Rd, Shek Kong, N.T.

Contact number: +852 9161 7691



TRAILME

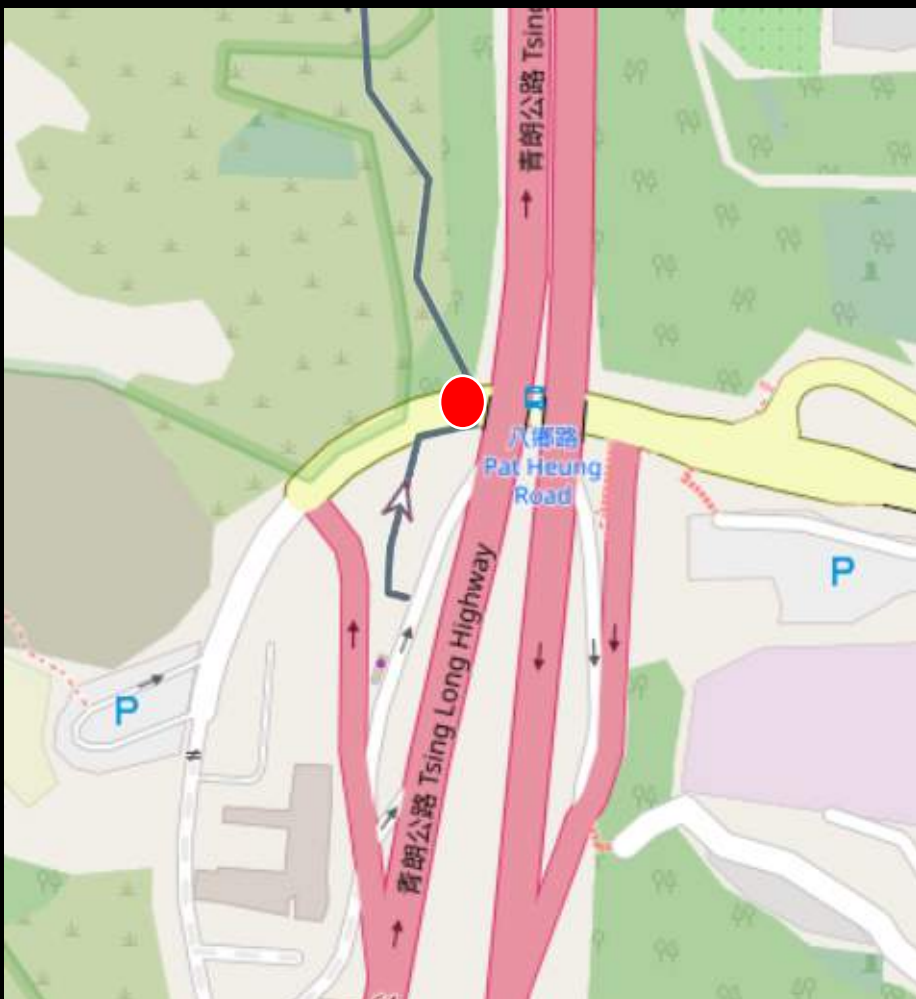
CHECK- IN

Outside 7-11 kiosk
Northbound platform
Tai Lam Tunnel Bus
Interchange



TRAILME

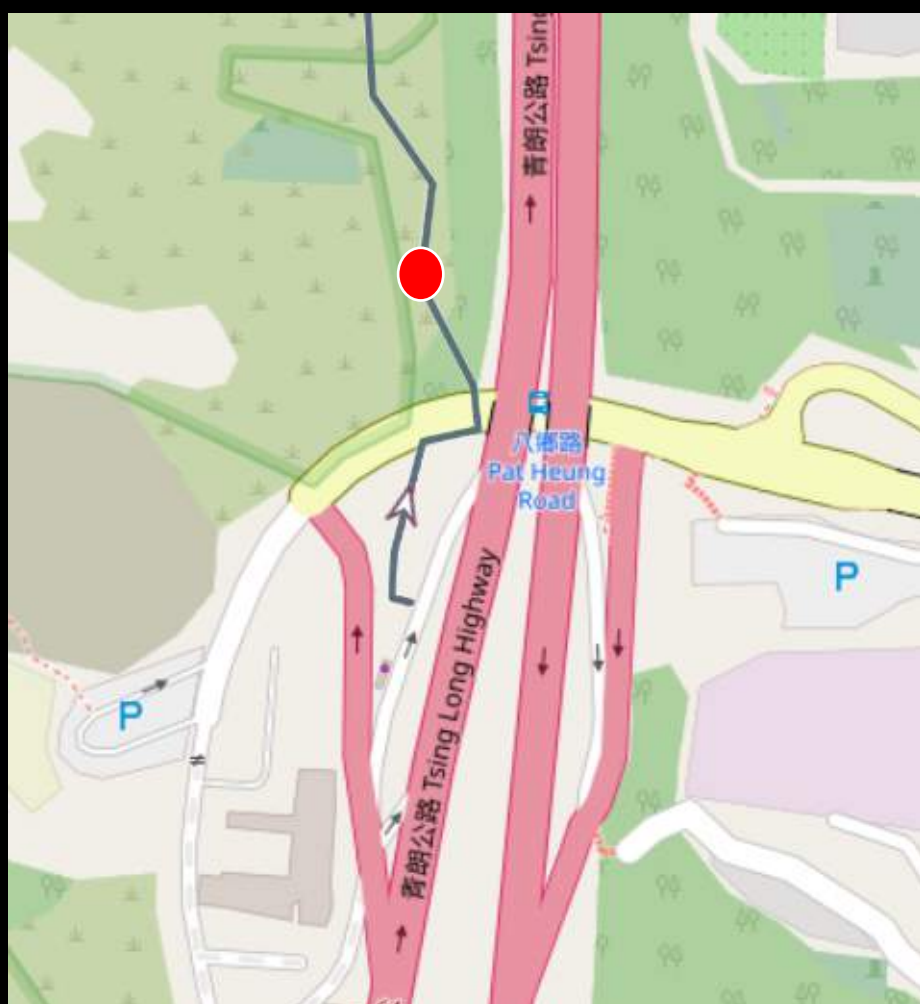
START Gap in fence across Pat Heung Rd



TRAILME

100m

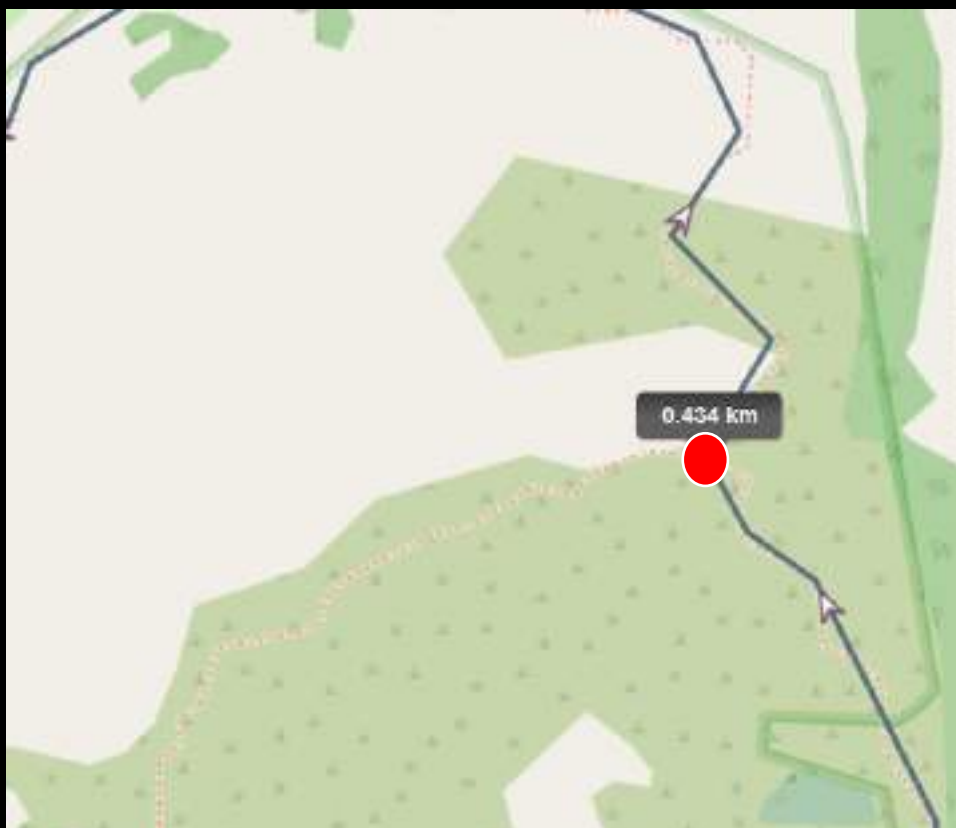
Turn Right



TRAILME

0.4km

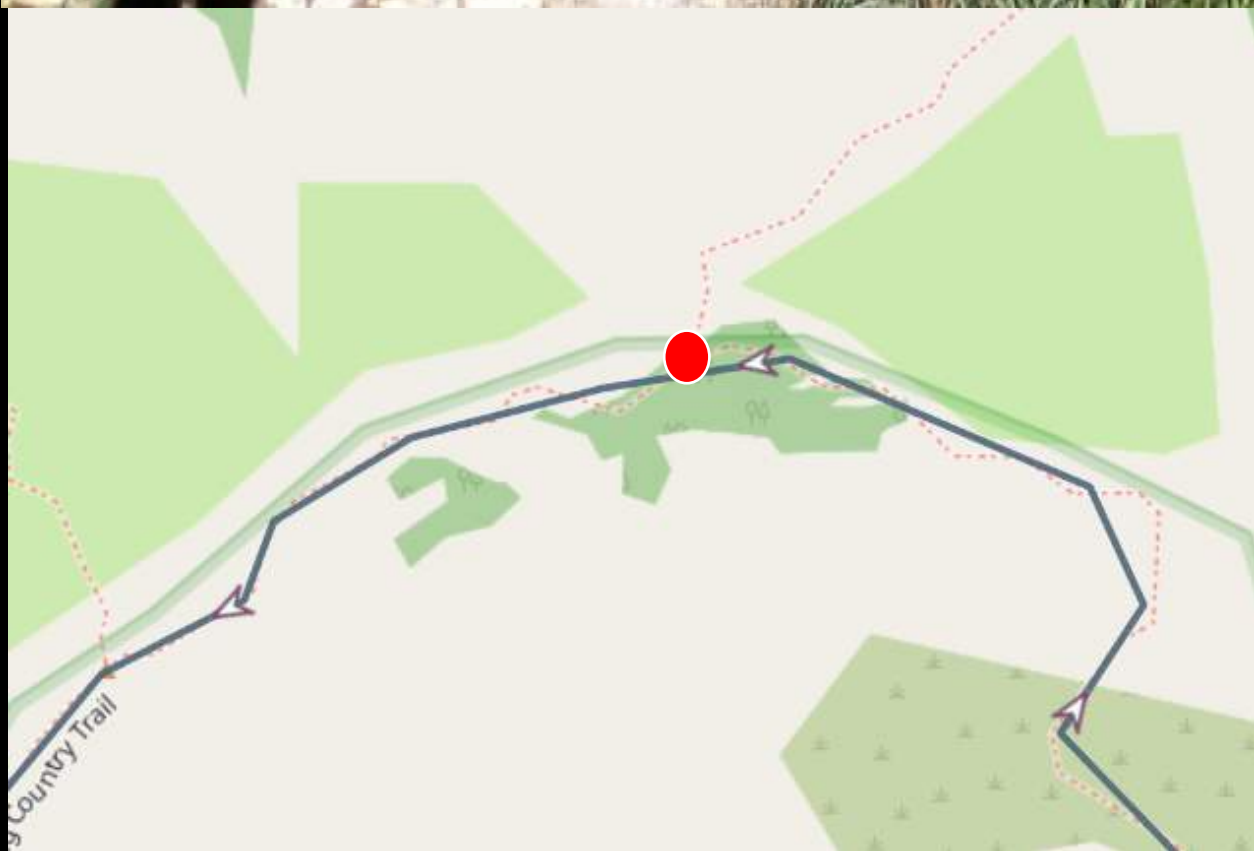
Turn Right
via Tai Lam Country
Trail



TRAILME

0.8km

Go straight



TRAILME

1.2km

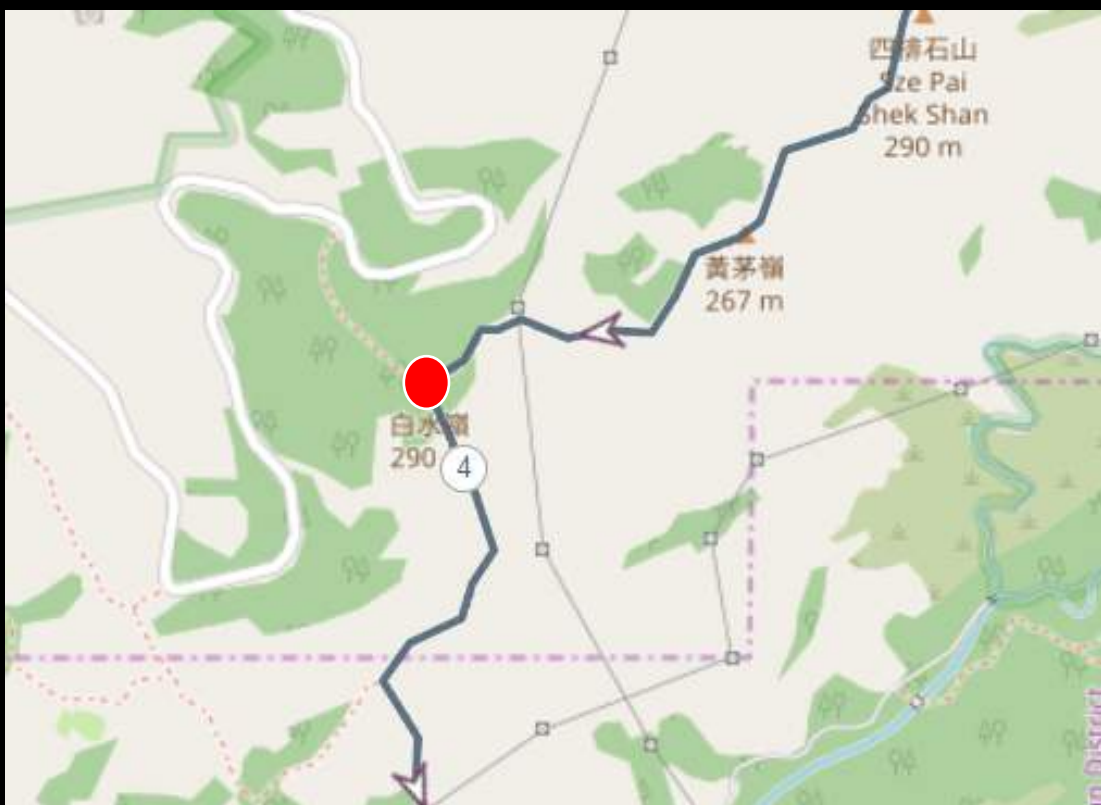
Go straight



TRAILME

3.9km

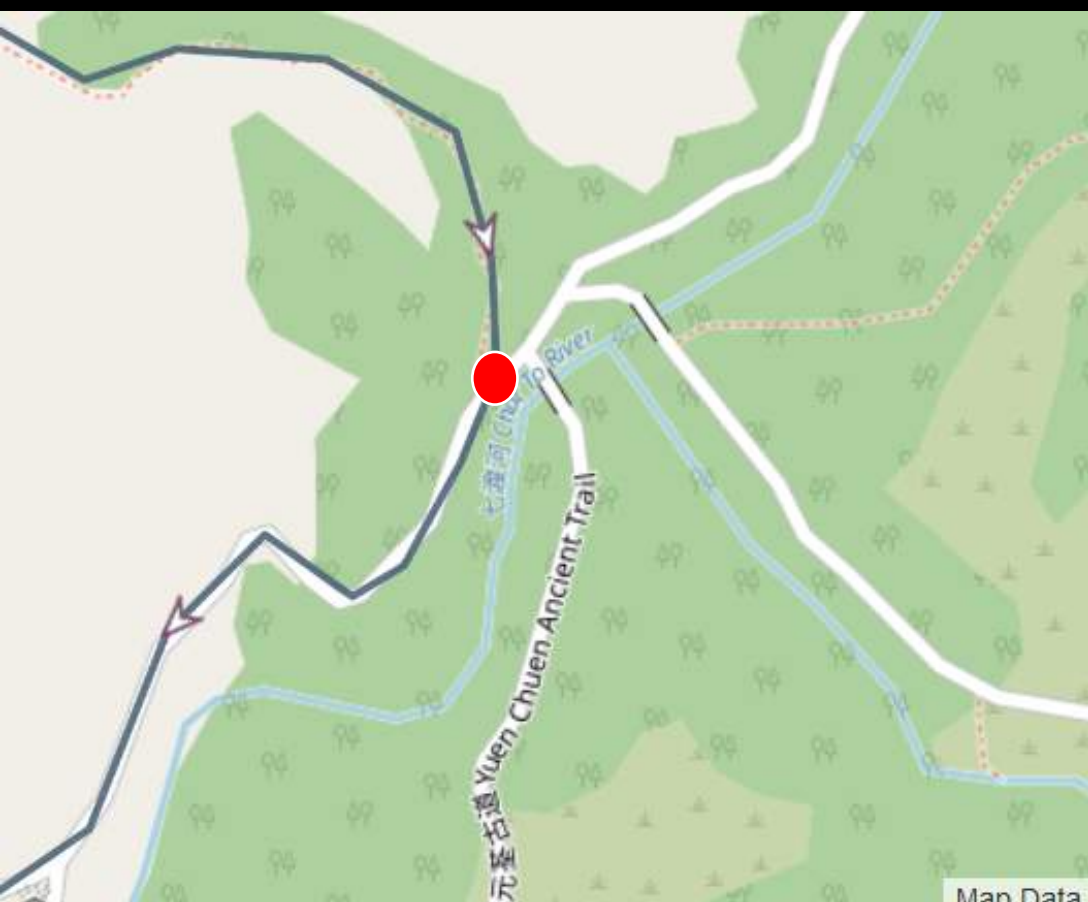
Turn left - towards Tai Lam Chung Reservoir



TRAILME

5.3km

Go right, along the road

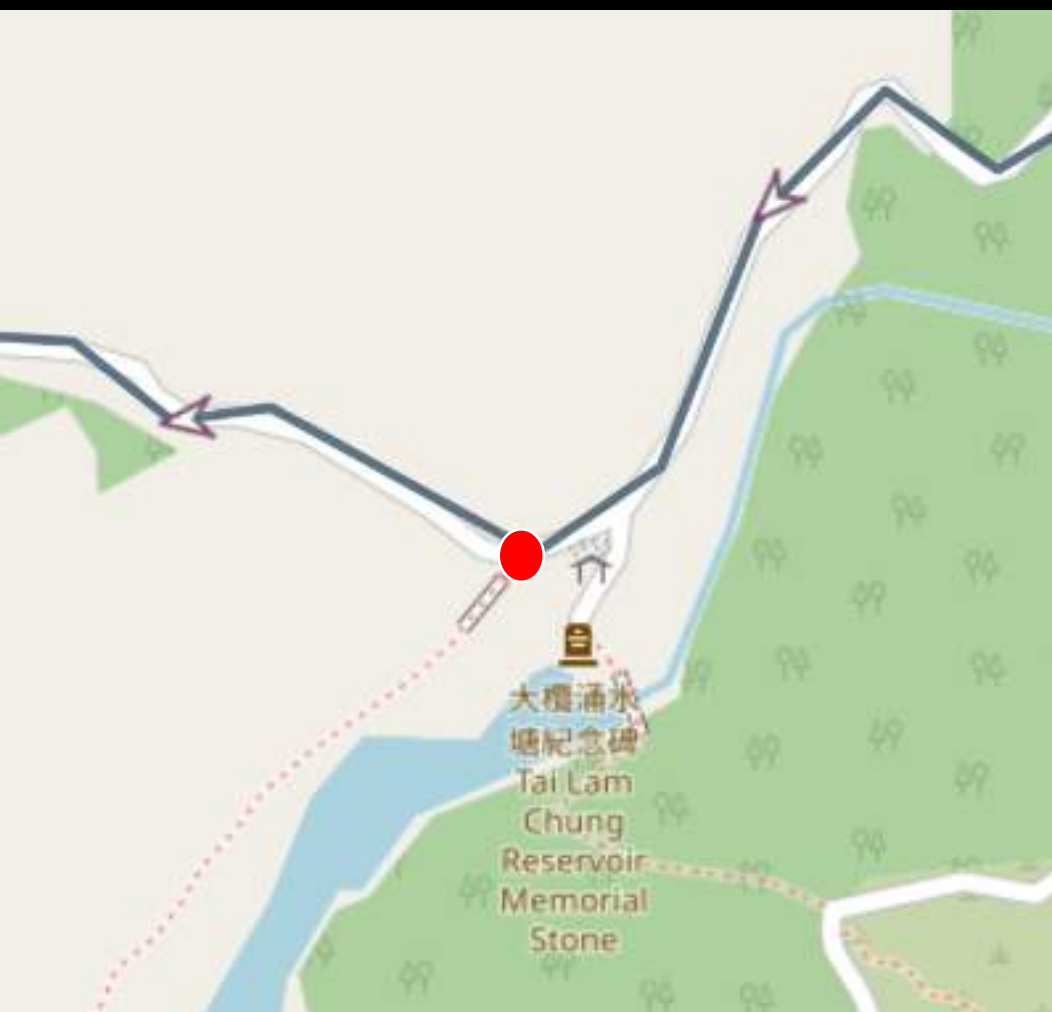


TRAILME

Map Data

5.7km

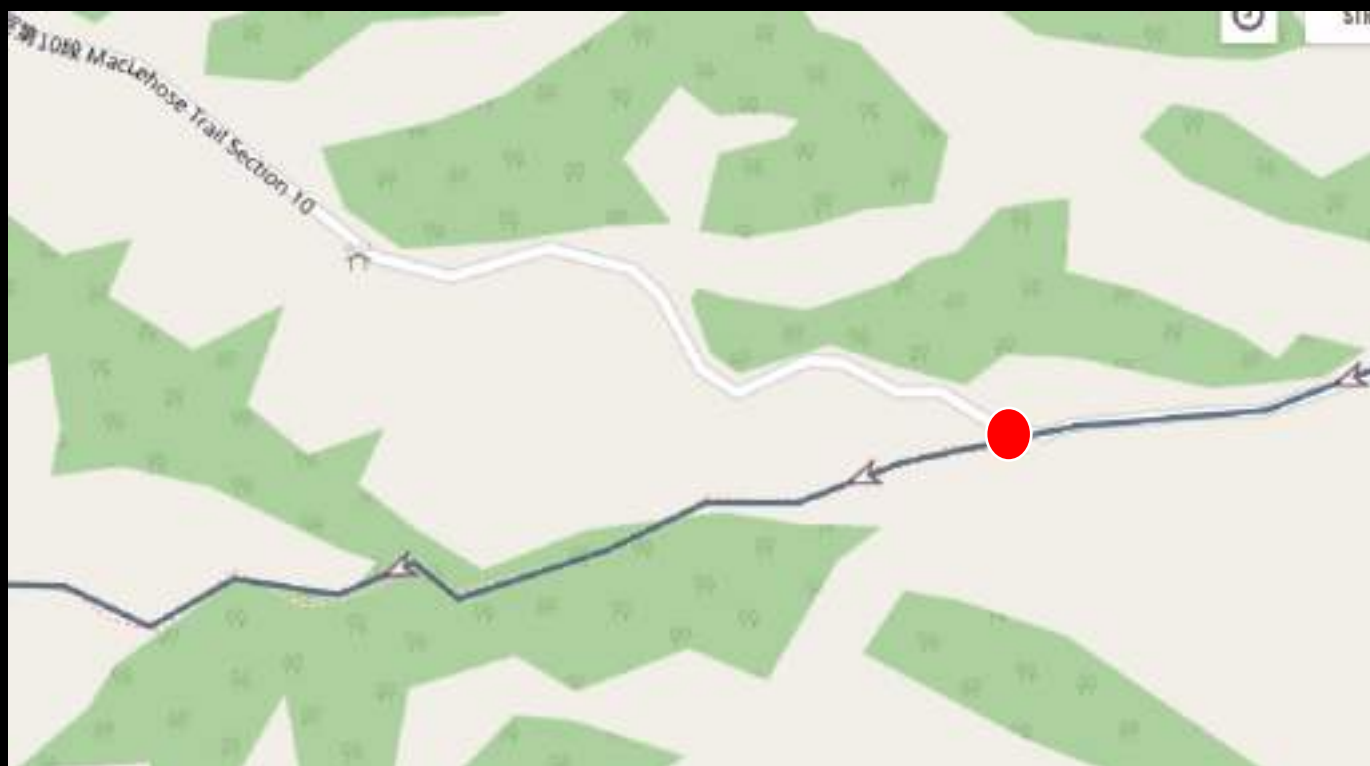
Continue to right, along road



TRAILME

6.3km

Easy to miss!
Left on to trail



TRAILME

7km

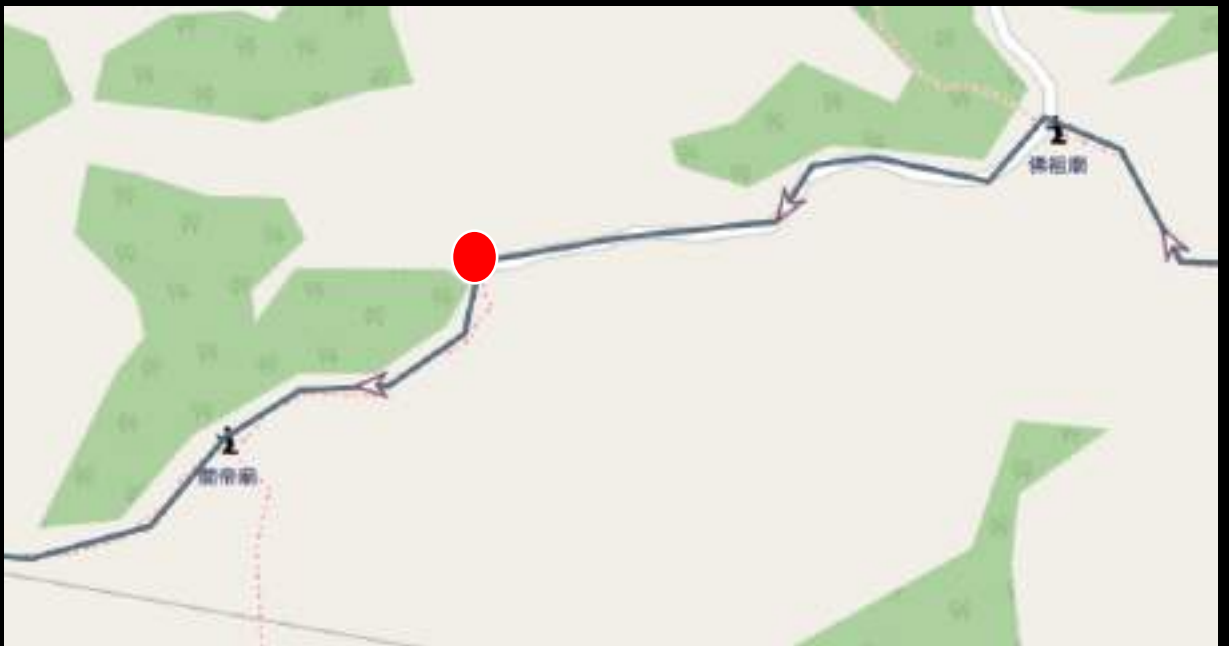
Left up stairs Towards Wong Nai Tun Reservoir



TRAILME

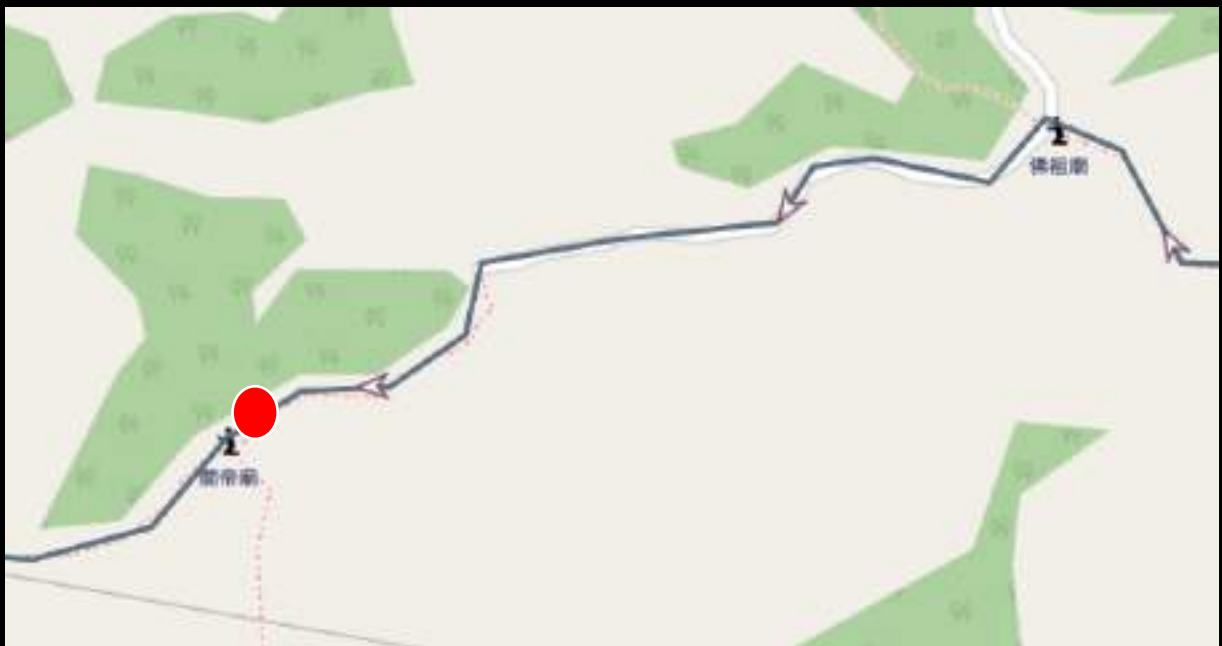
7.4km

Left up stairs on to trail



7.6km

Up the stairs



TRAILME

8.4km

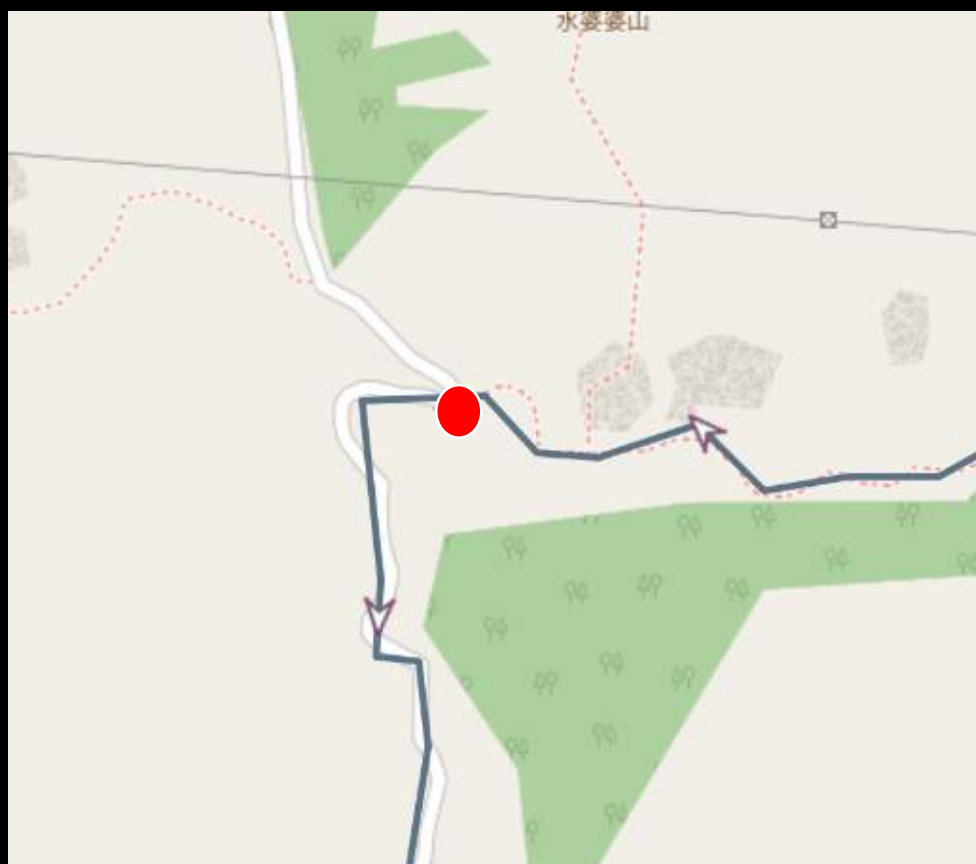
Go straight



TRAILME

9km

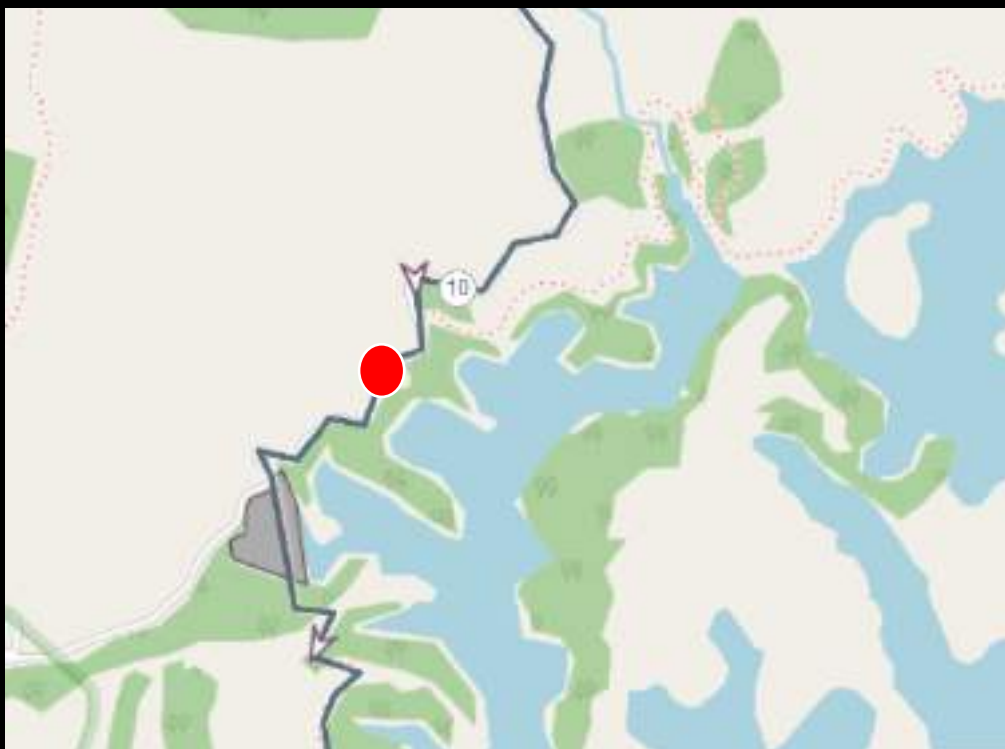
Go down the road
(Mac 10)



TRAILME

10km

Continue down the road

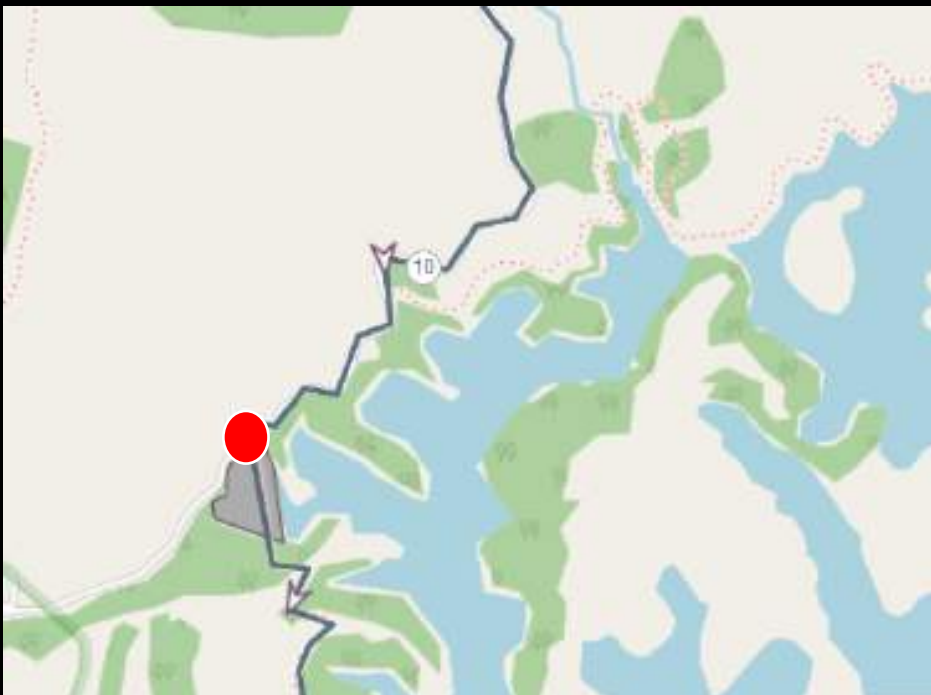


TRAILME

10.3km

Easy to miss!

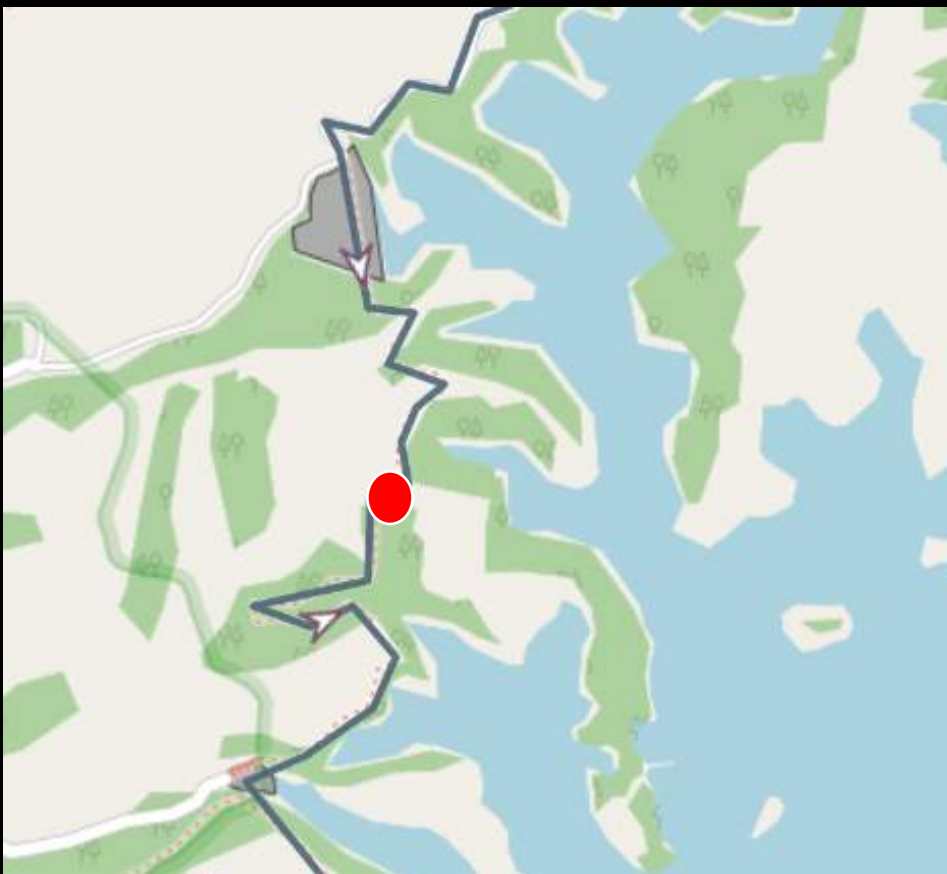
Left across dam wall
towards Siu Lam



TRAILME

10.5km

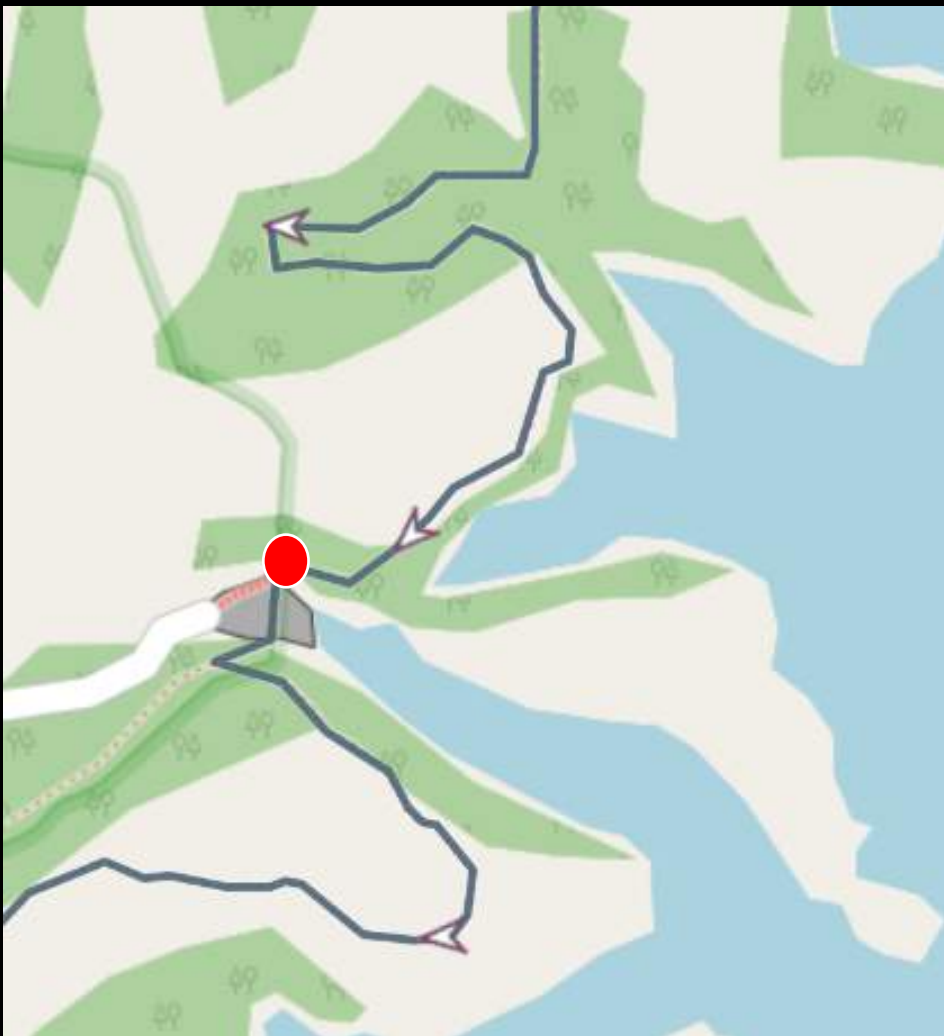
Go left



TRAILME

11.4km

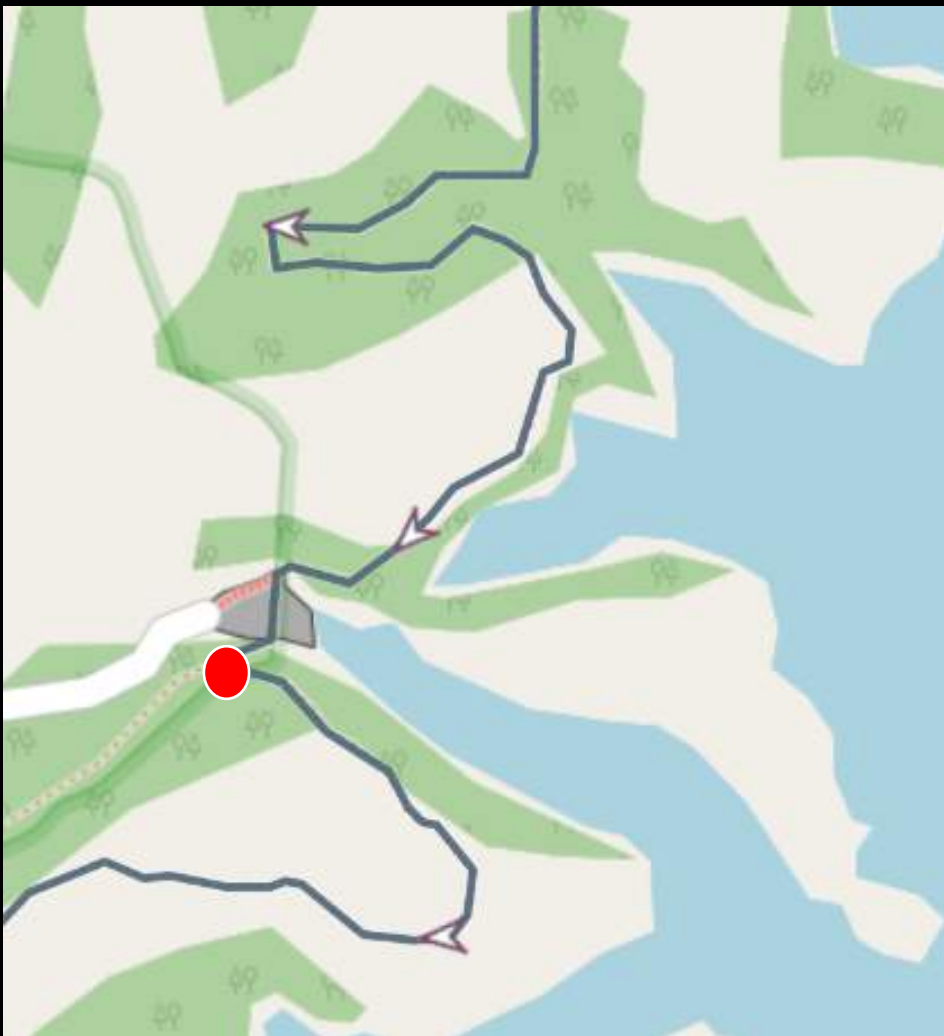
Turn left
Towards Siu Lam



TRAILME

11.5km

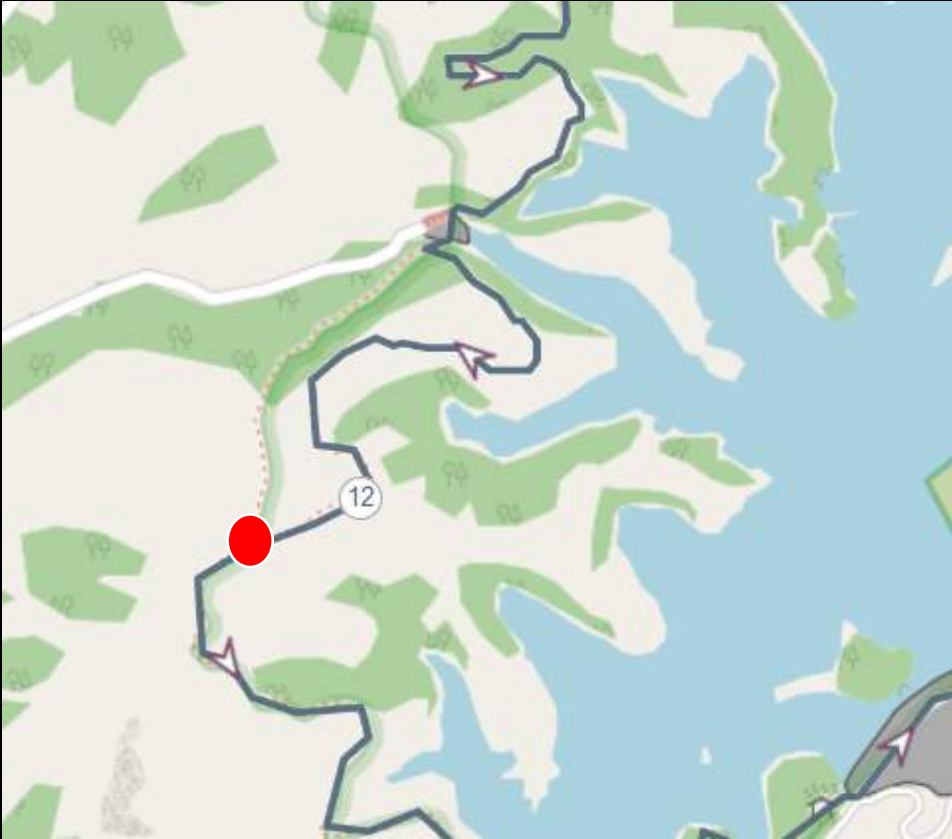
Turn left



TRAILME

12km

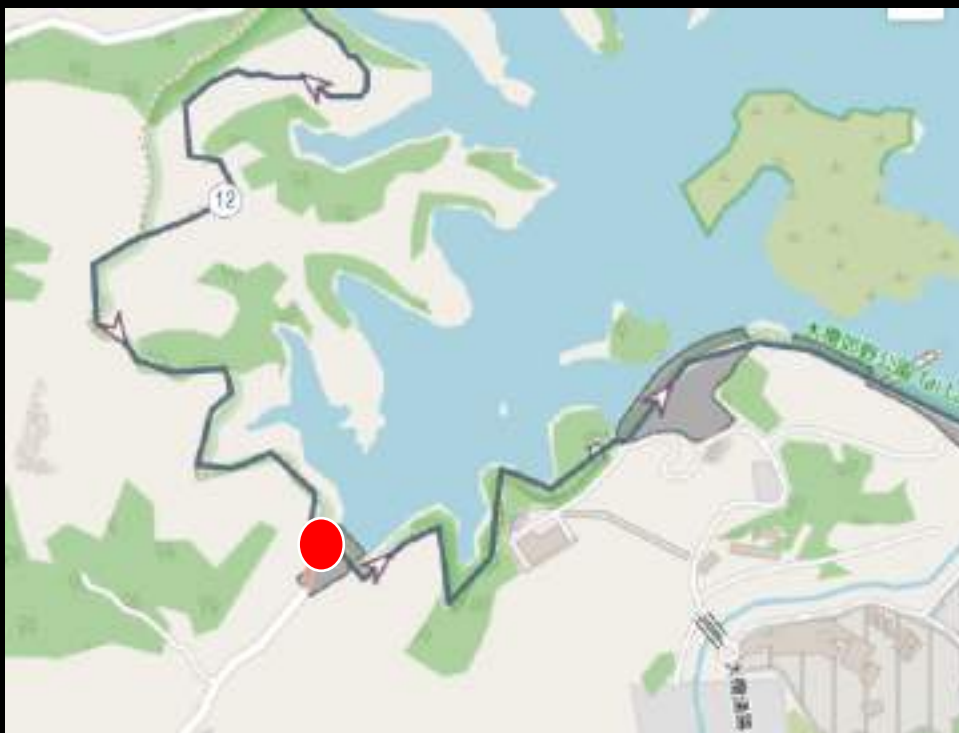
Turn left



TRAILME

12.7km

Go straight
Over dam wall



TRAILME

12.8km

Go left



TRAILME

14.2km

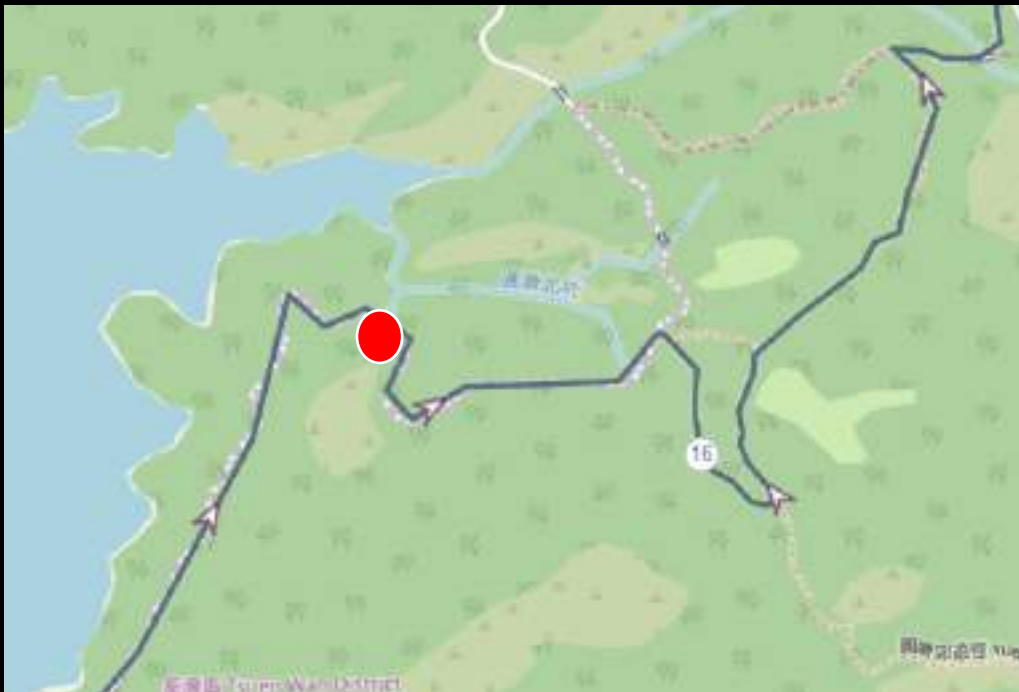
Turn left Up hill



TRAILME

15.4km

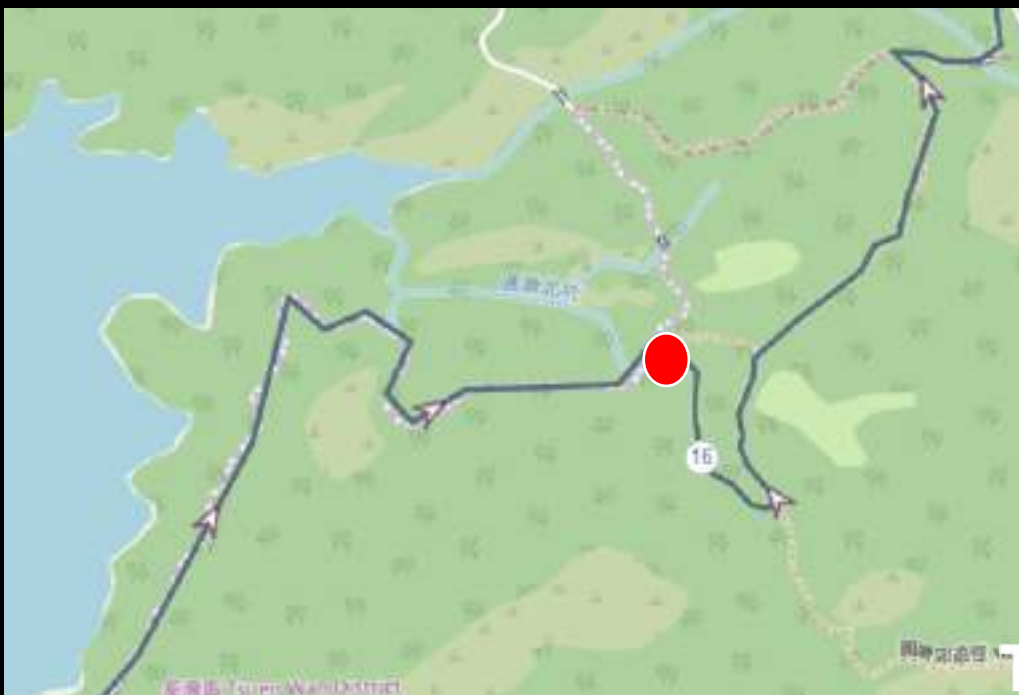
Turn Right Go Uphill



TRAILME

15.8km

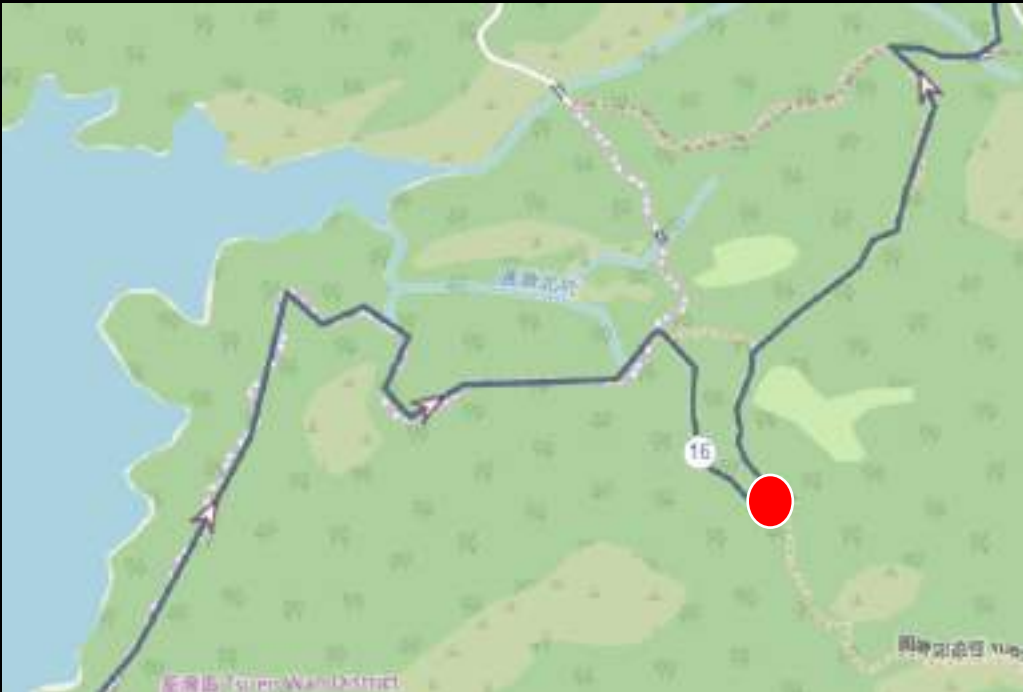
Right on to trail



TRAILME

16km

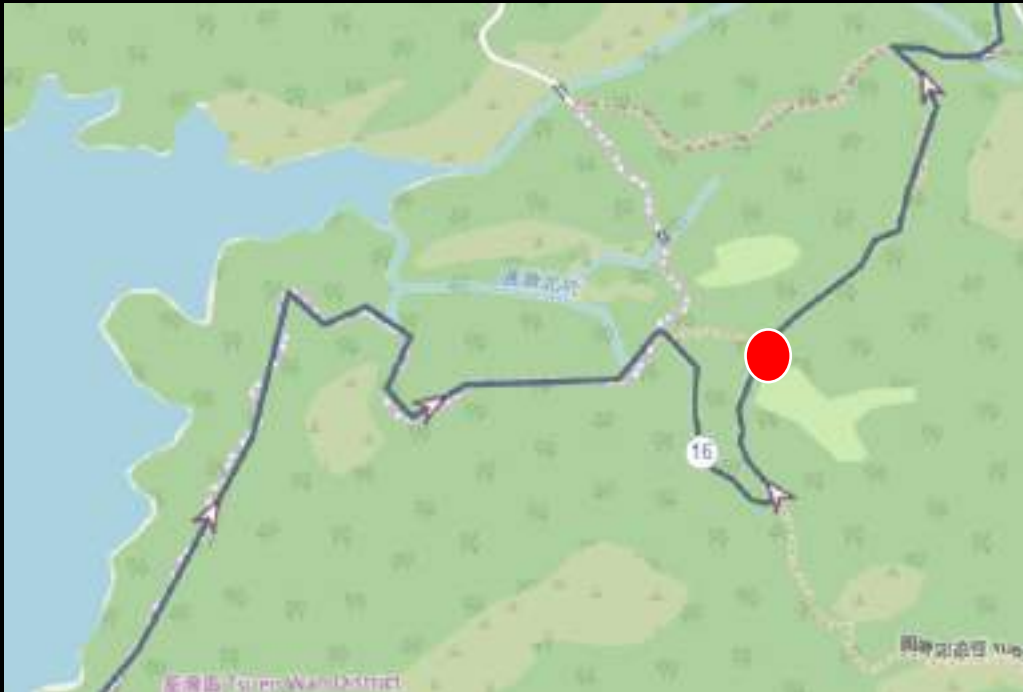
Turn left



TRAILME

16.3km

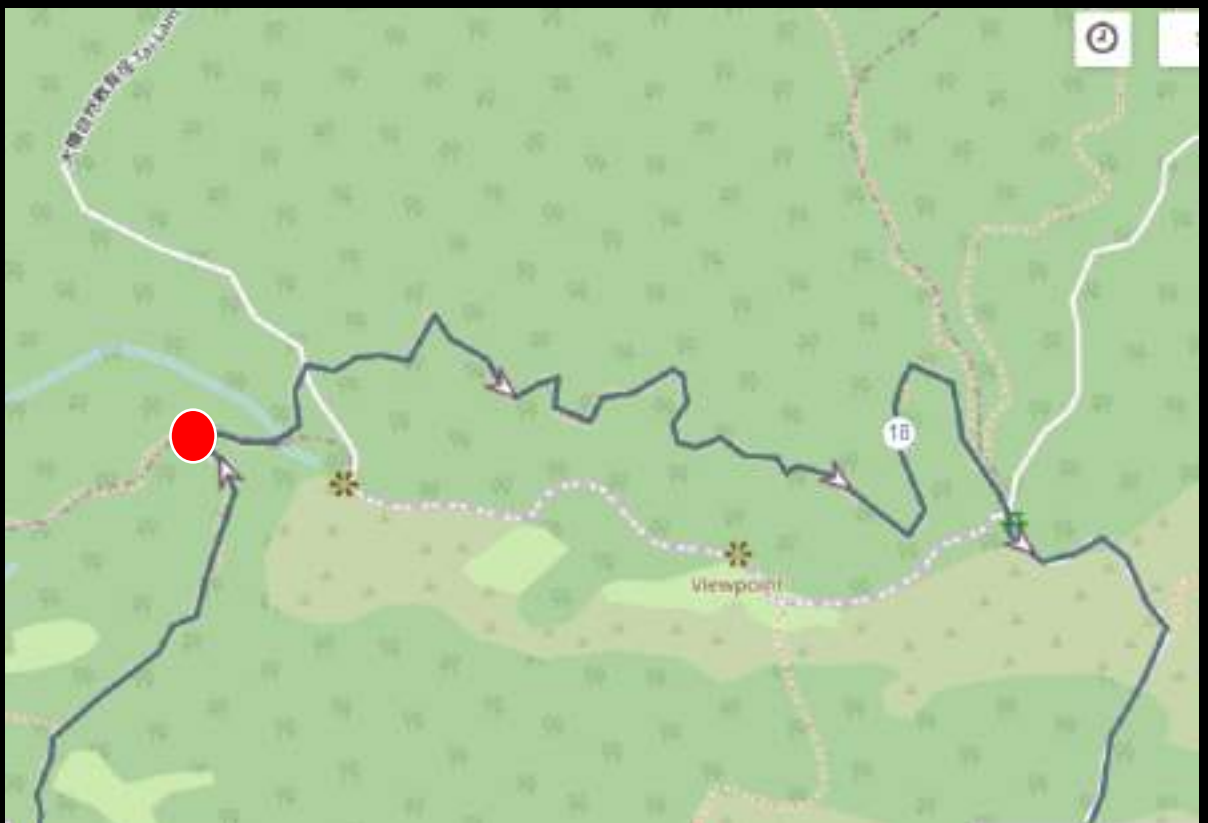
Go straight



TRAILME

16.7km

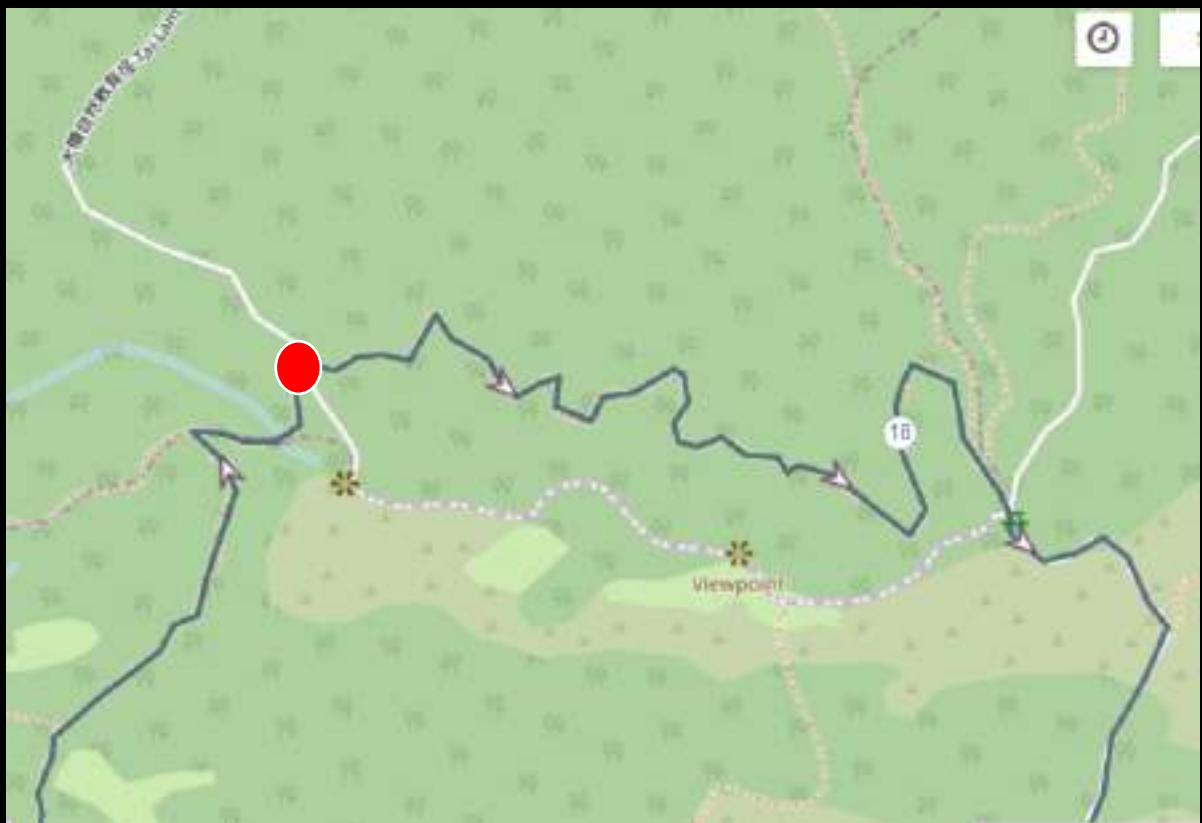
Turn Right



TRAILME

16.9km

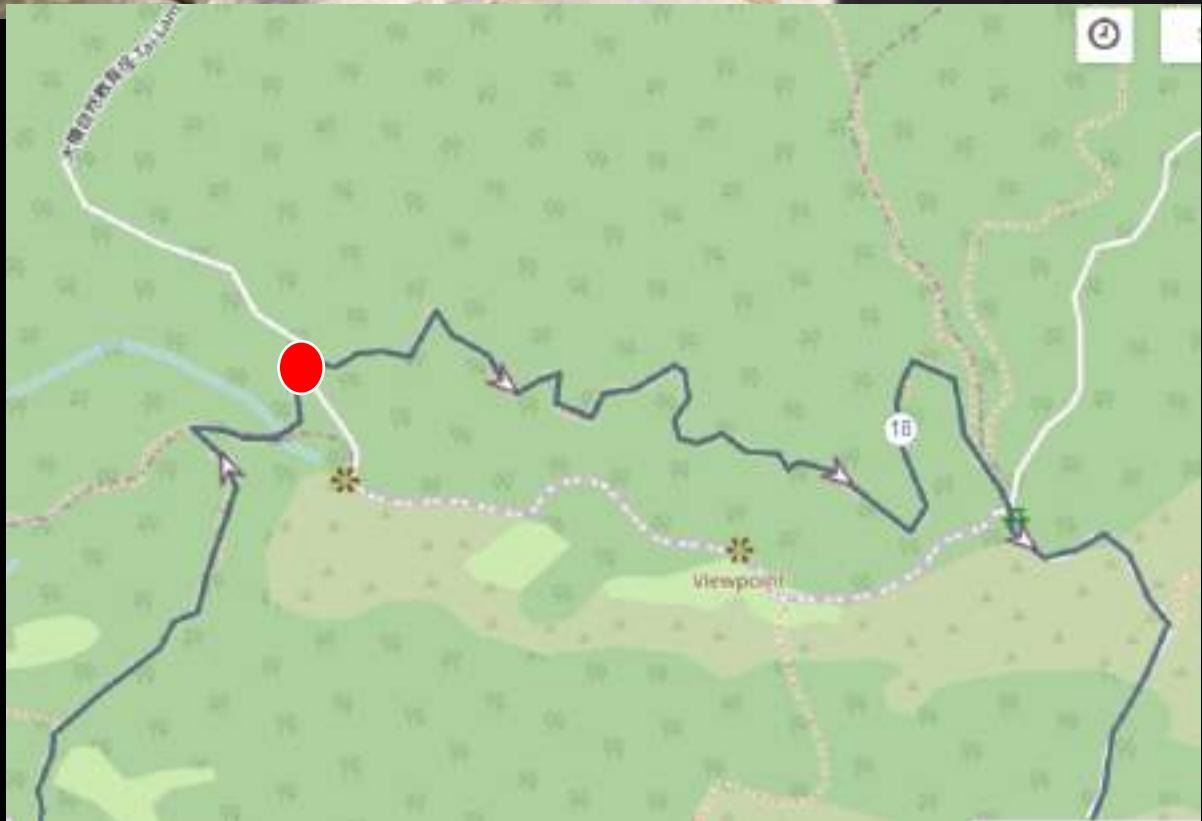
Cross the road onto trail on other side



TRAILME

16.9km

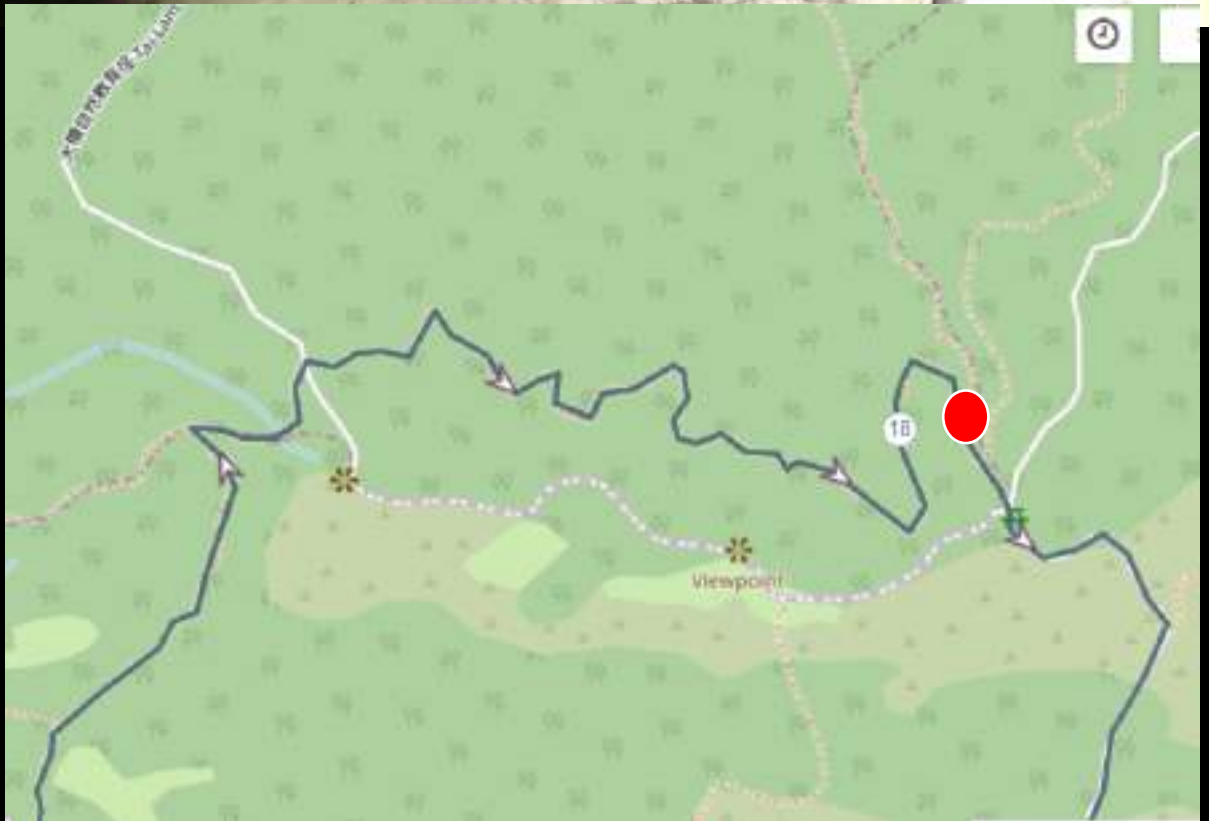
Cross the road onto trail on other side



TRAILME

18.2km

Go straight



TRAILME

18.2km

Go straight



TRAILME

18.2km

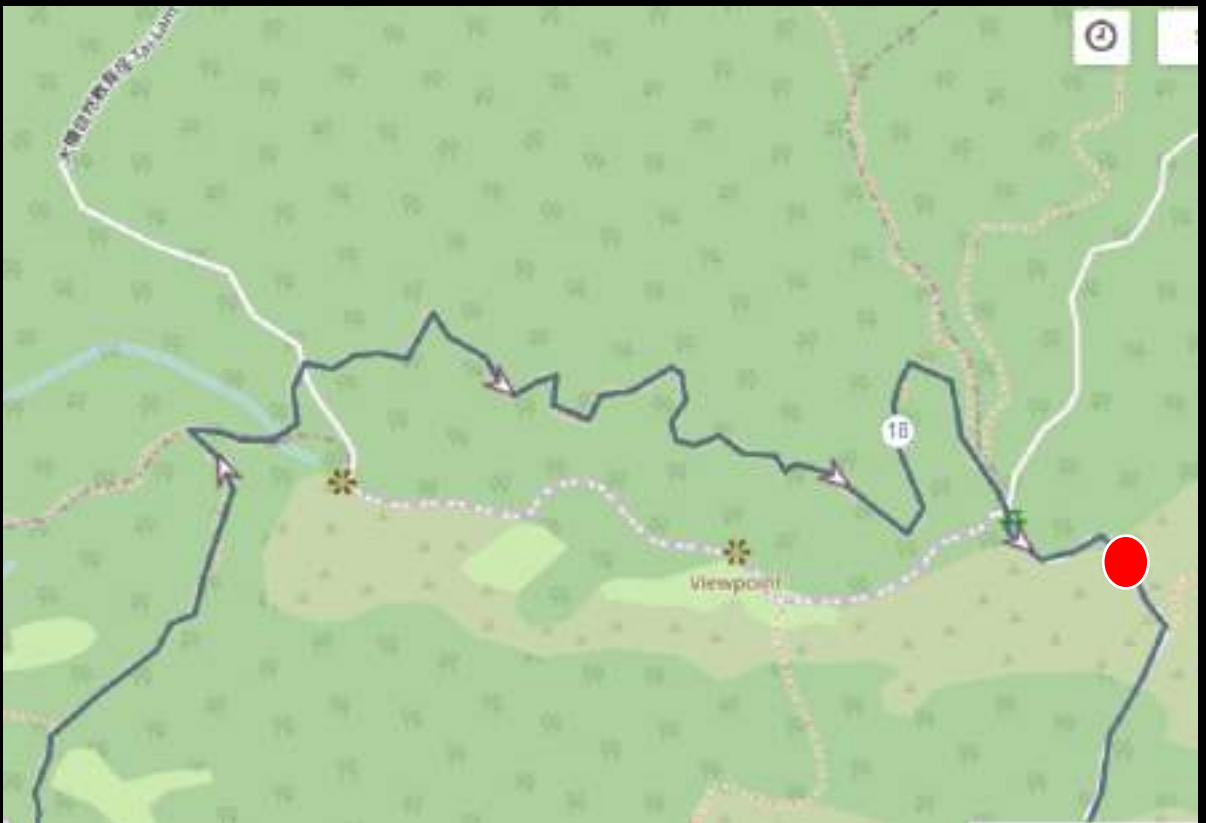
Down road



TRAILME

18.5km

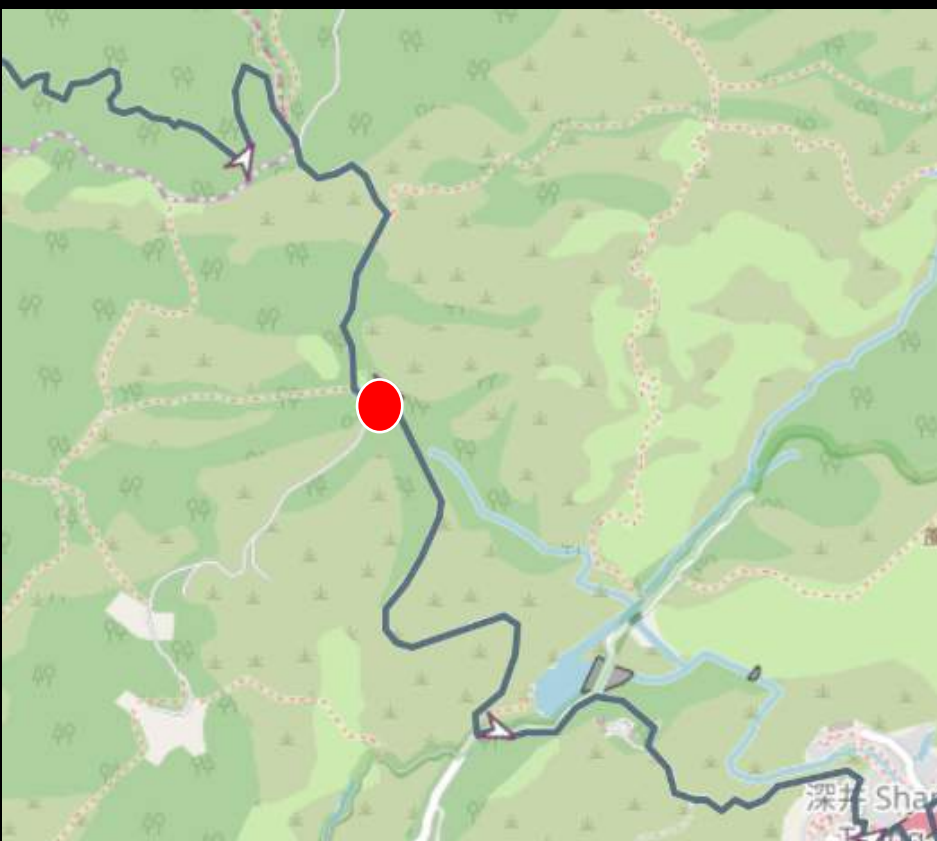
To the right
Down road



TRAILME

19km

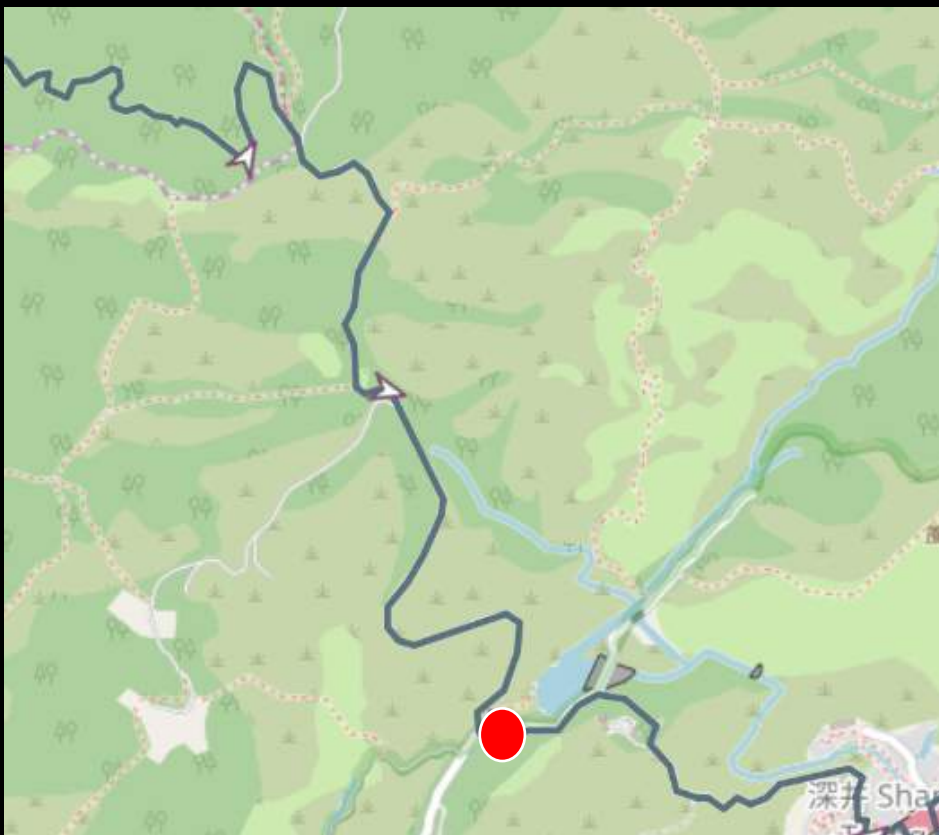
Straight



TRAILME

20km

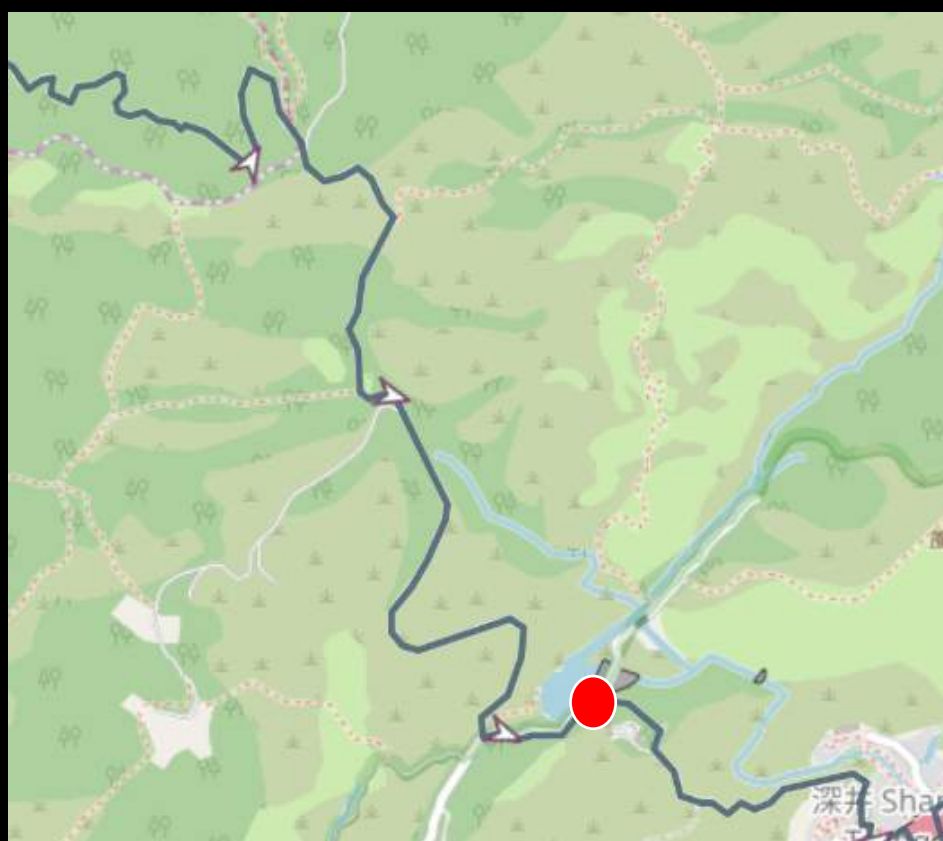
Turn left



TRAILME

20.3km

To the right



TRAILME

20.5km

Turn left
down stairs



TRAILME

20.6km

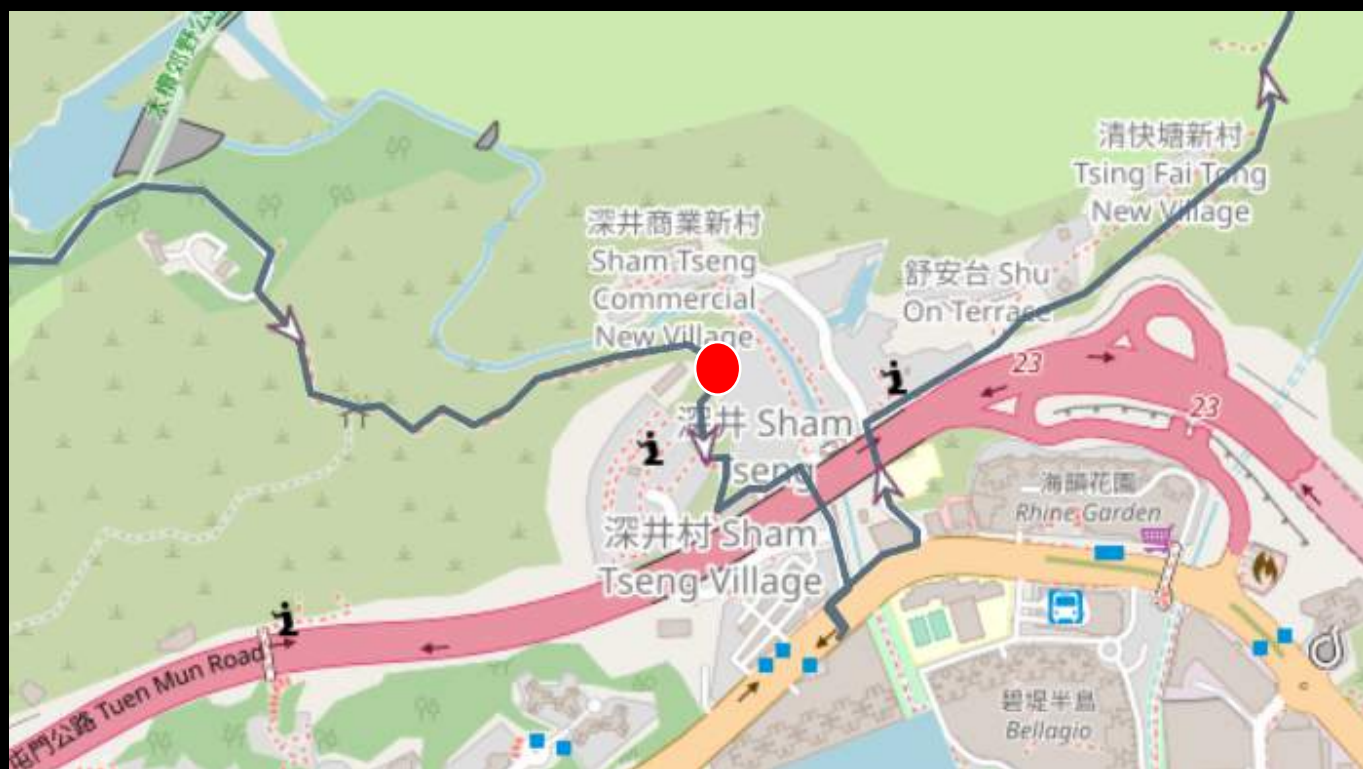
Turn left



TRAILME

21km

Go straight



TRAILME

21km

Go straight



TRAILME

21.1km

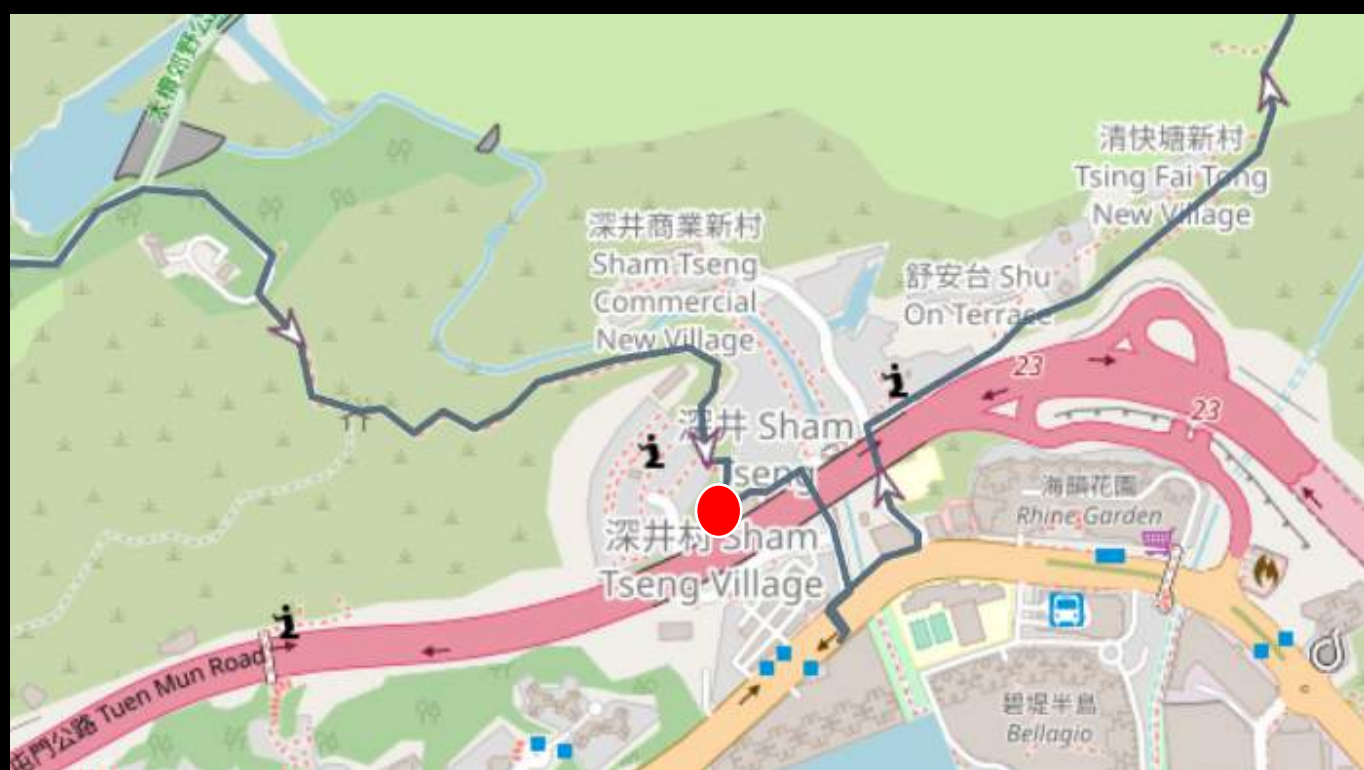
Follow concrete
path
ahead



TRAILME

21.2km

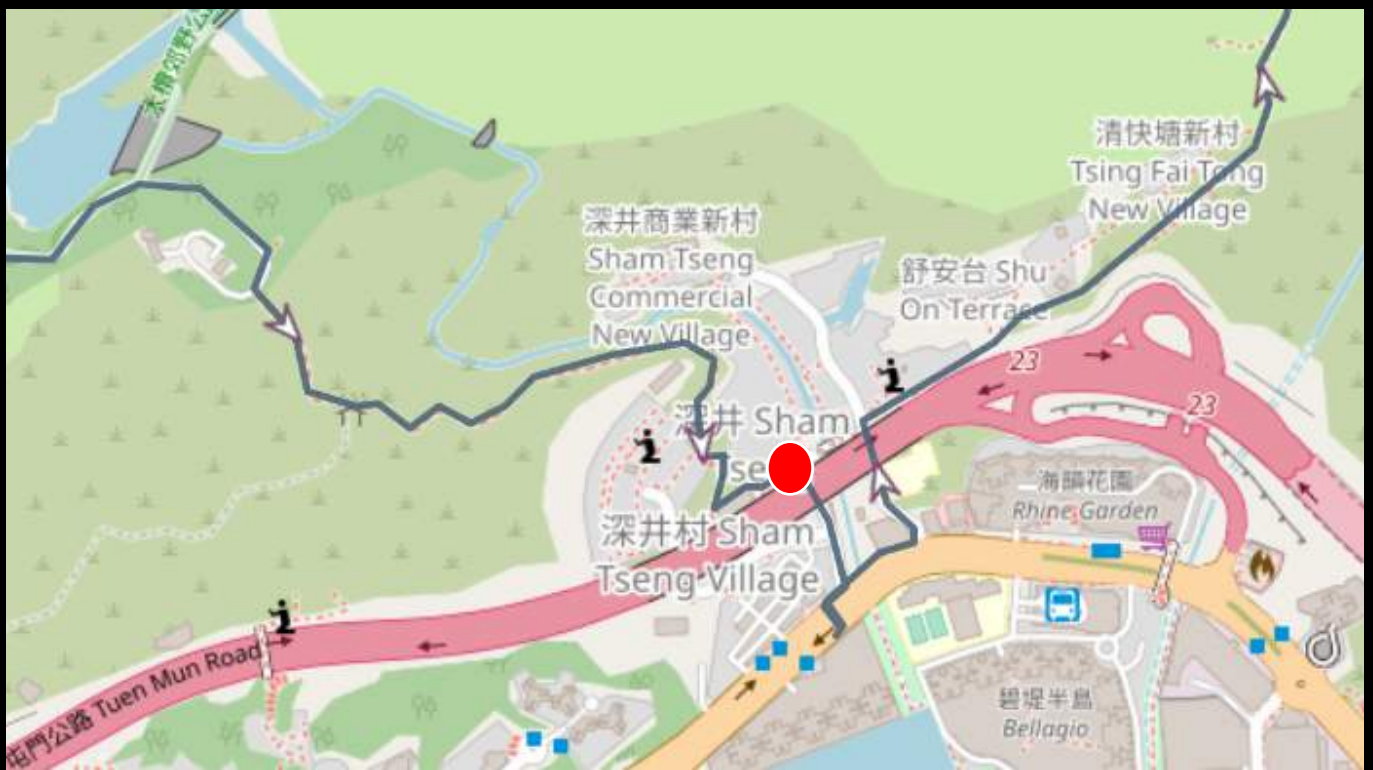
Left turn



TRAILME

21.2km

Through gate in fence



TRAILME

21.2km

Turn right



TRAILME

21.4km

7-11 across road



TRAILME

21.4km Along Castle Peak Rd



TRAILME

21.6km

Turn left



TRAILME

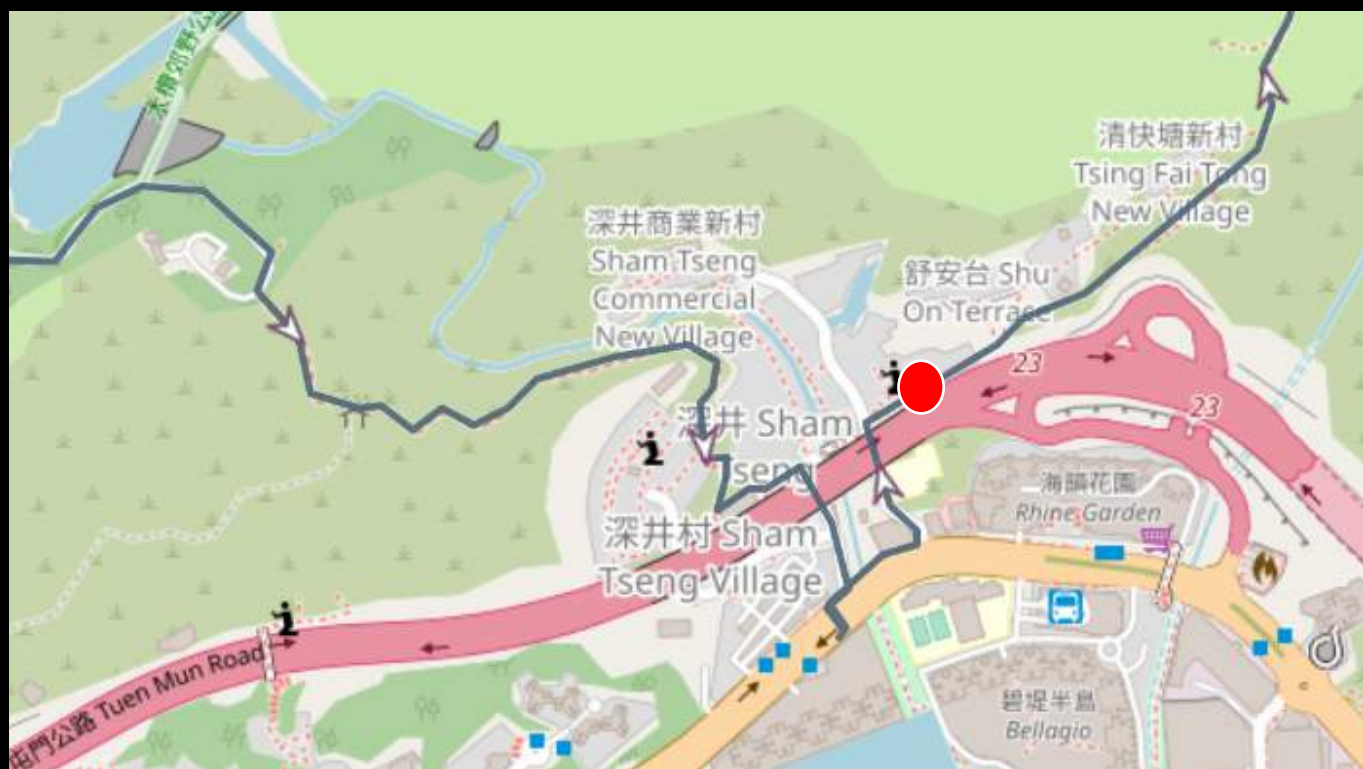
21.7km

Turn right



TRAILME

21.7km Take the upper path



21.8km

Straight up



TRAILME

22km

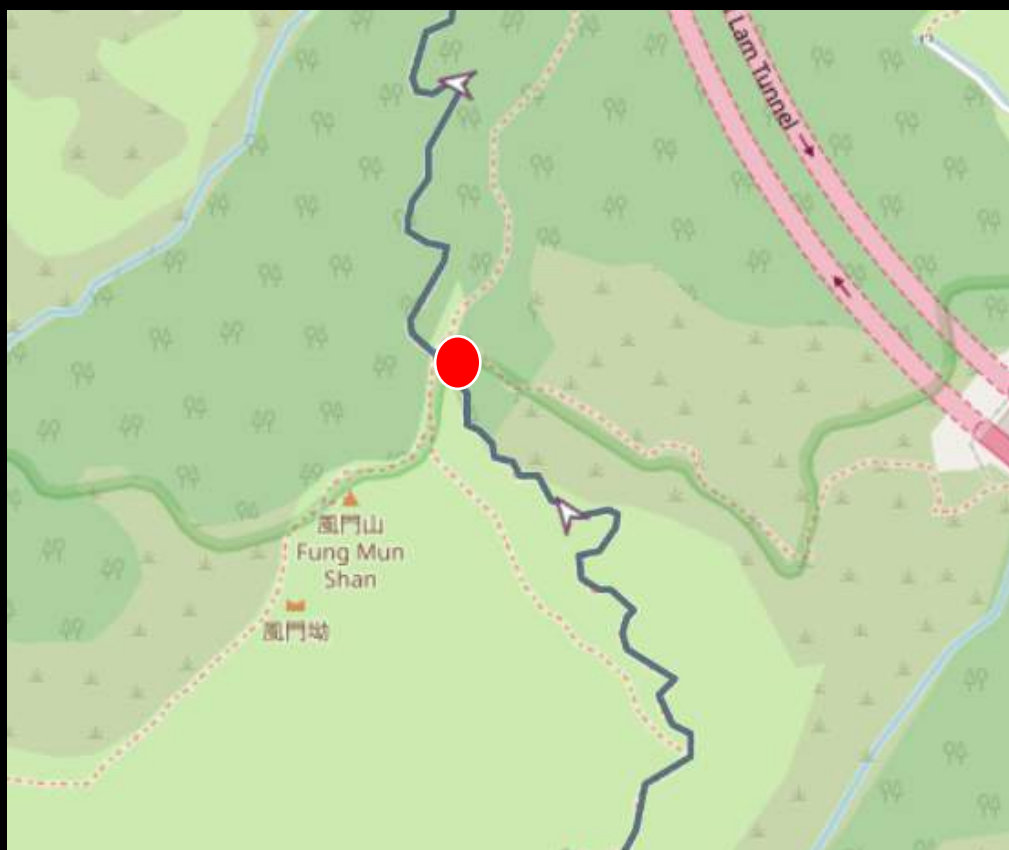
To the right



TRAILME

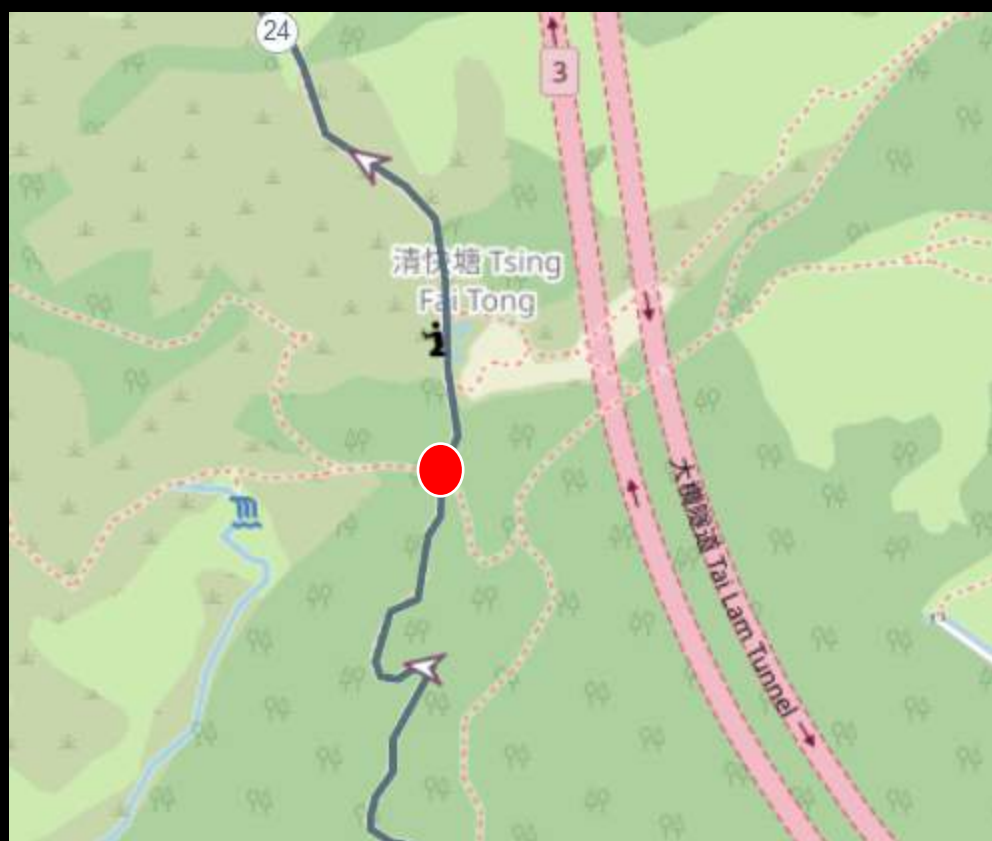
22.9km

Continue straight along path



TRAILME

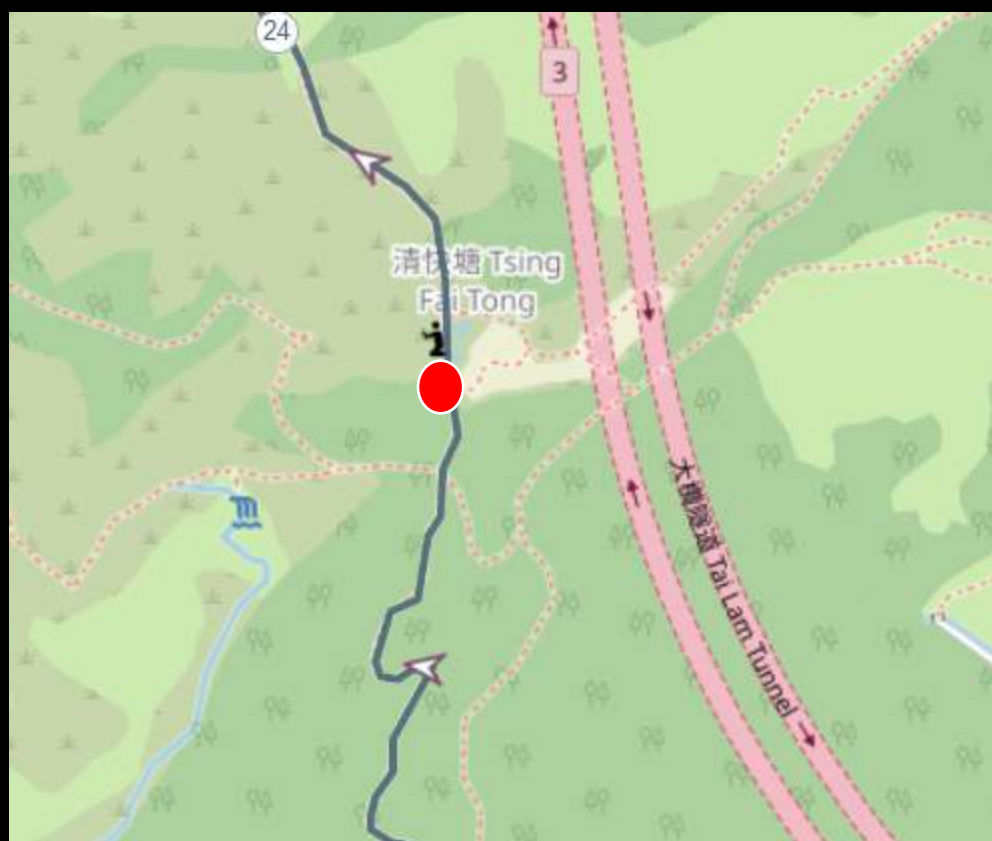
23.5km Stay on concrete path



TRAILME

23.6km

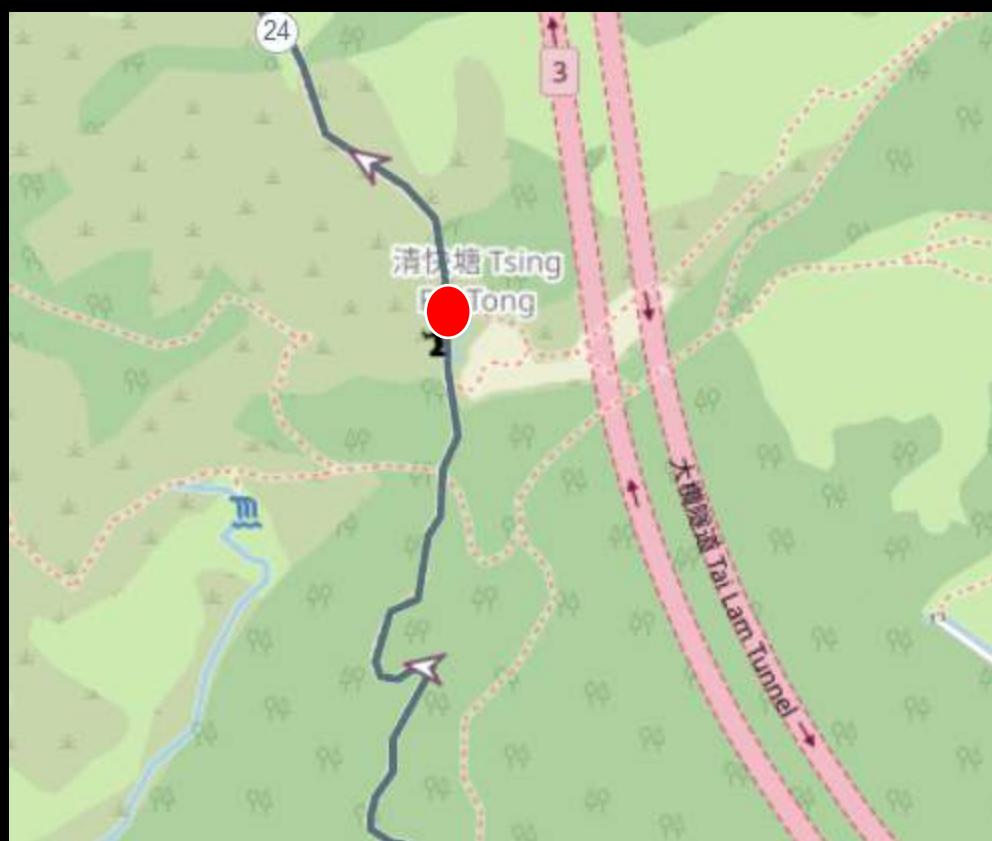
Go straight



TRAILME

23.7km

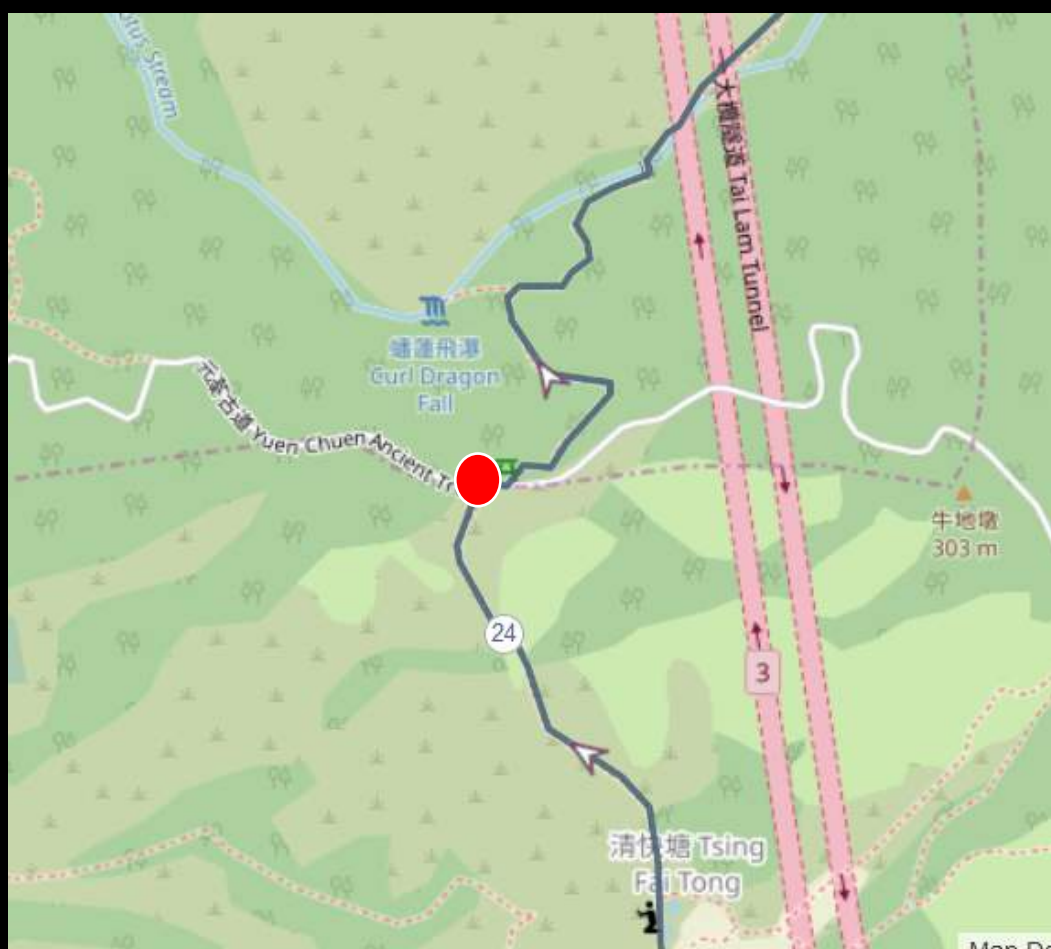
Go straight



TRAILME

24.1km

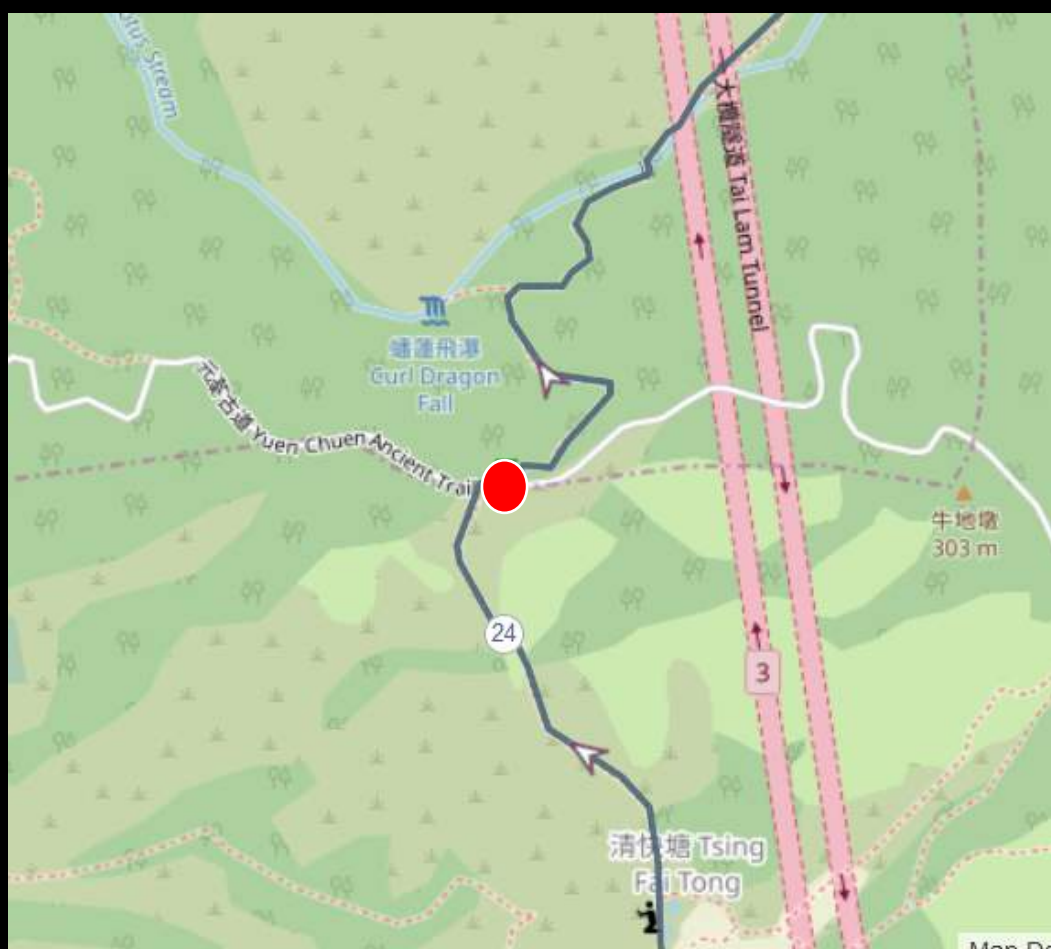
Turn right



TRAILME

24.1km

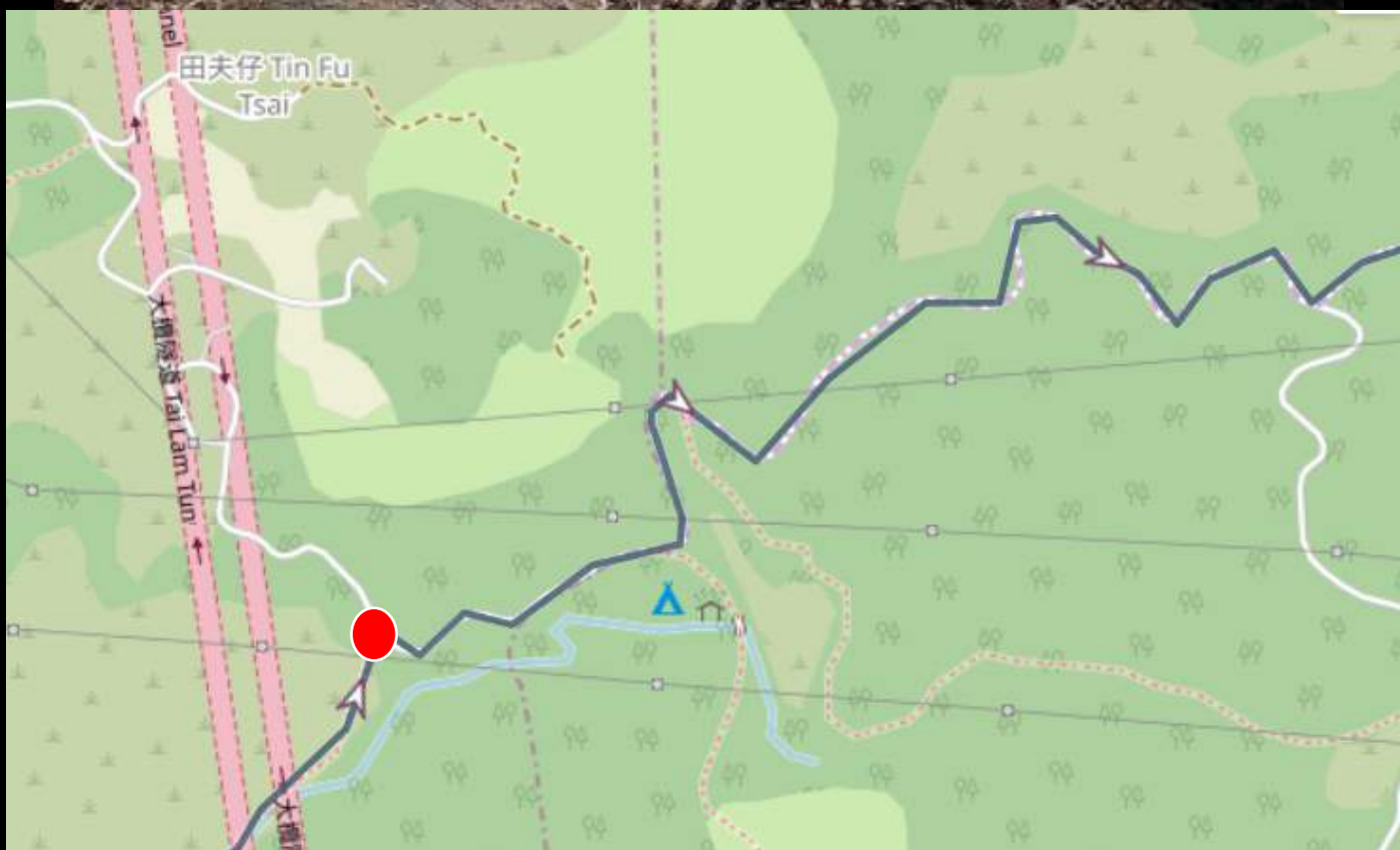
Left onto trail



TRAILME

25km

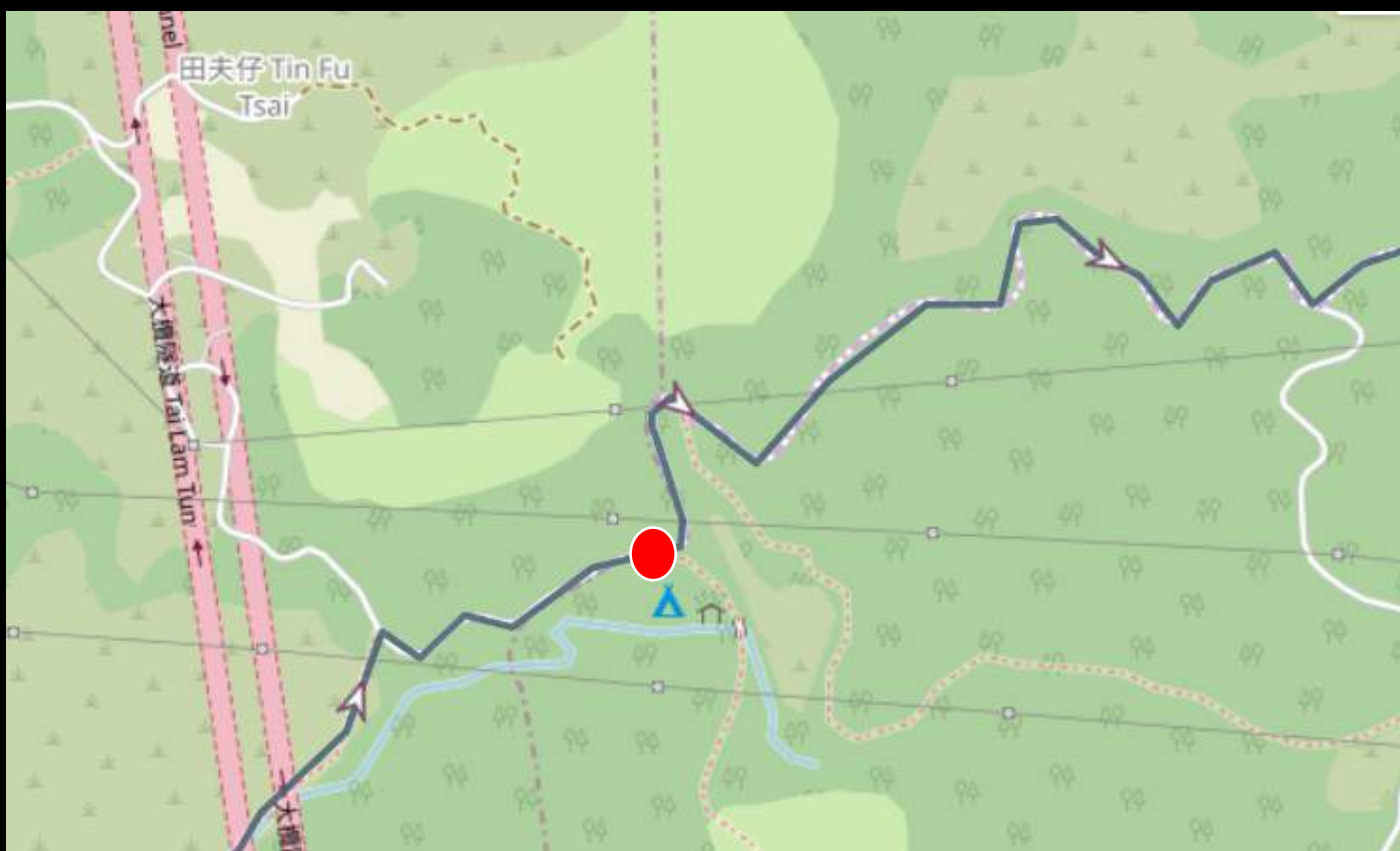
Turn right onto road (Maclehose)



TRAILME

25.3km

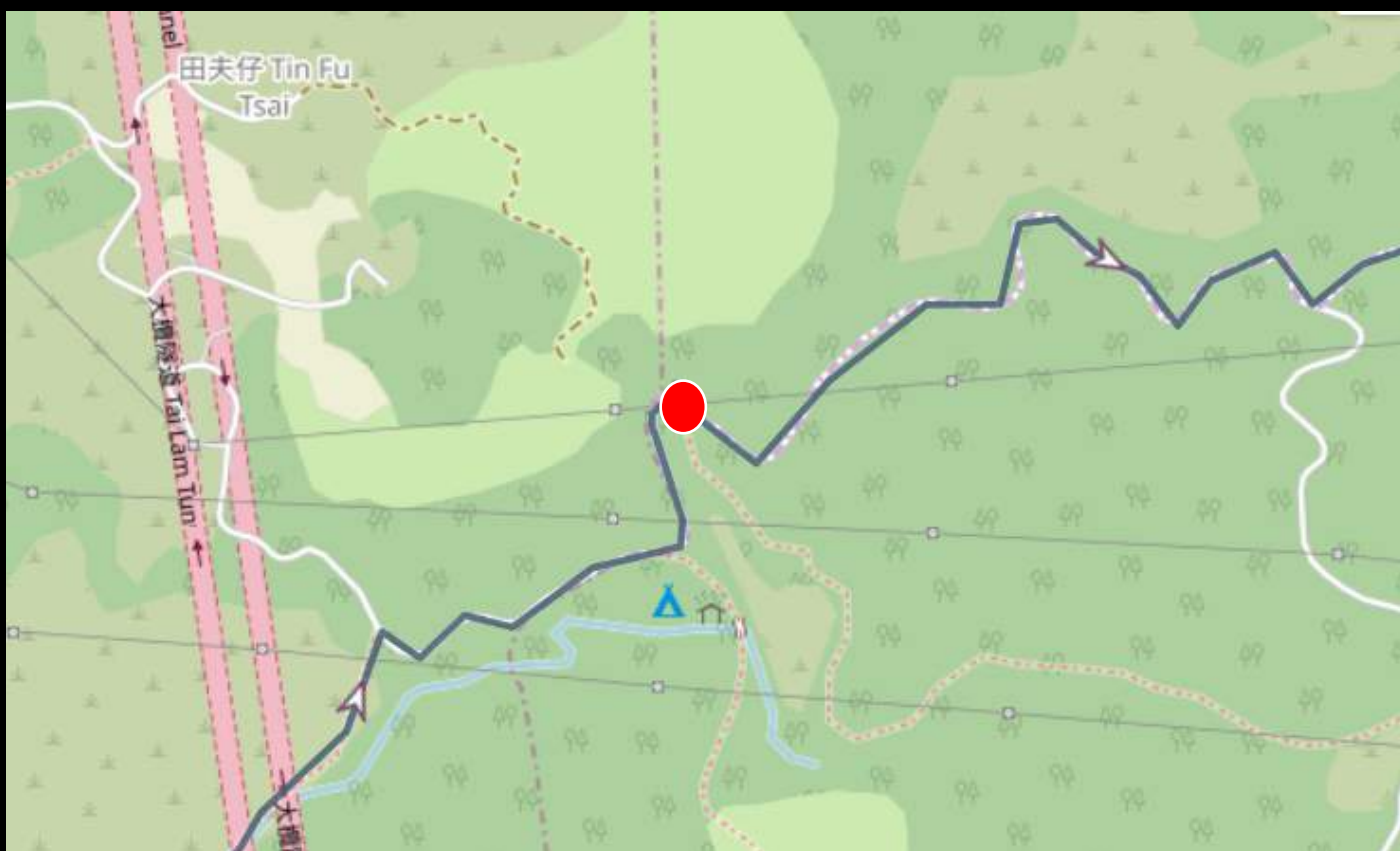
Go straight



TRAILME

25.3km

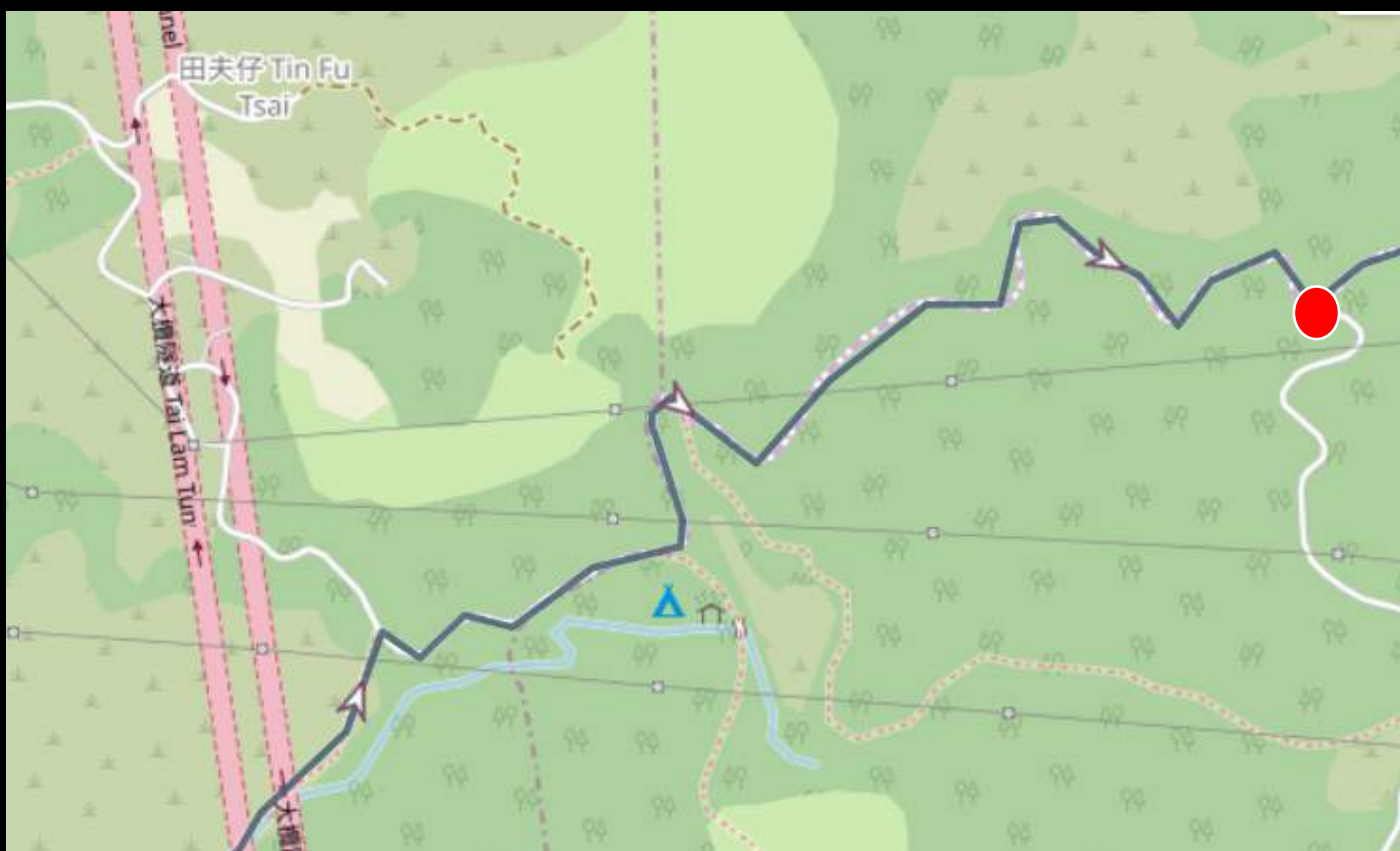
Stay on road



TRAILME

26.3km

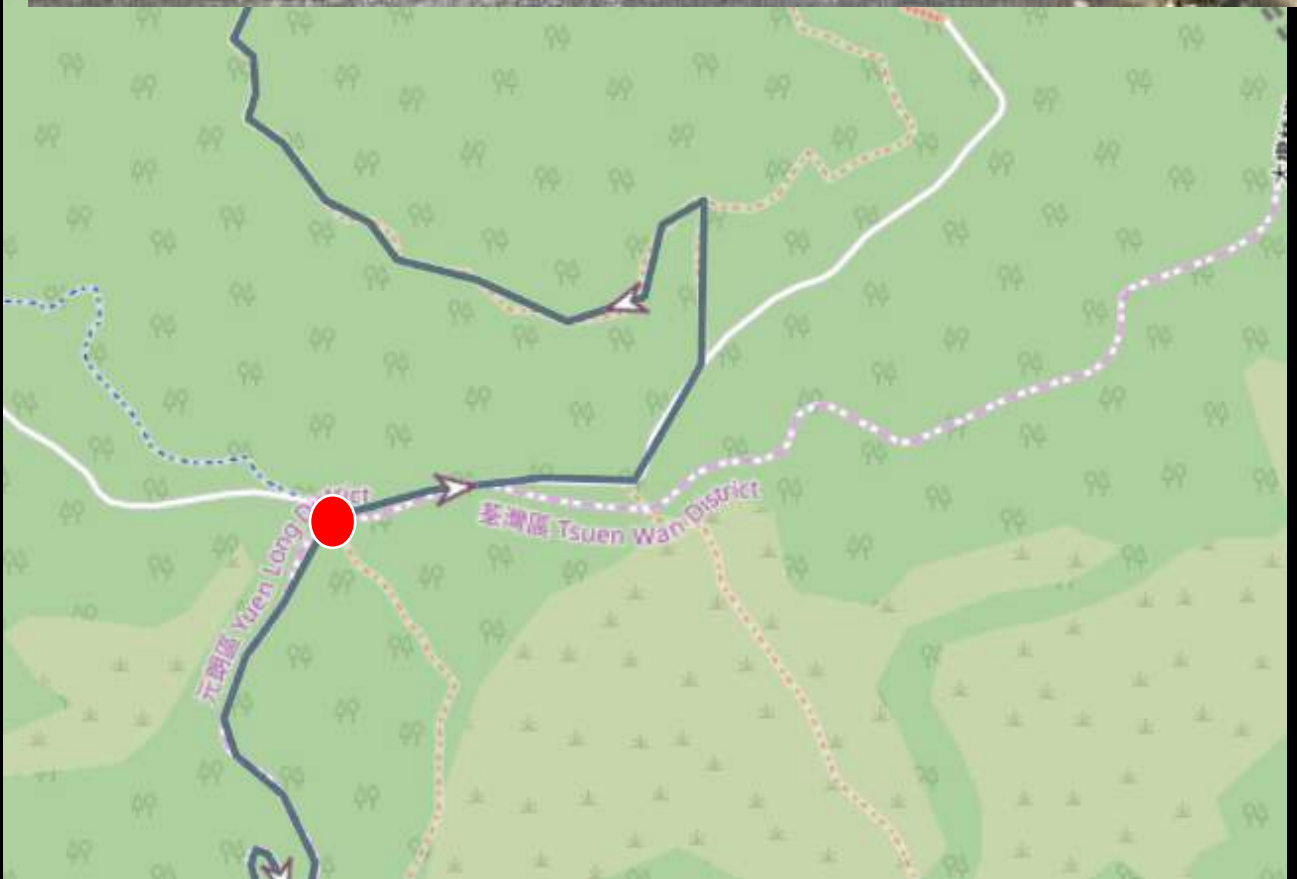
Turn left



TRAILME

27km

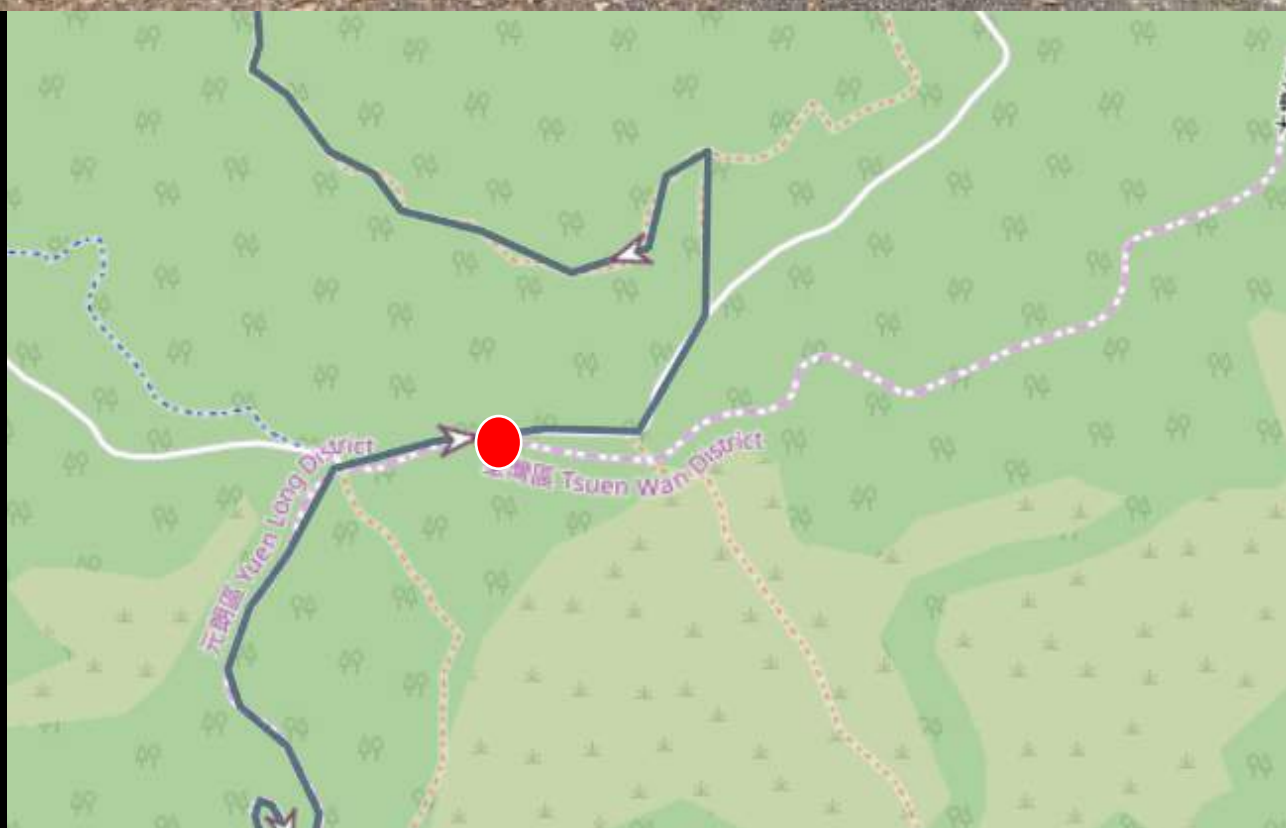
Turn right



TRAILME

27.2km

Go left

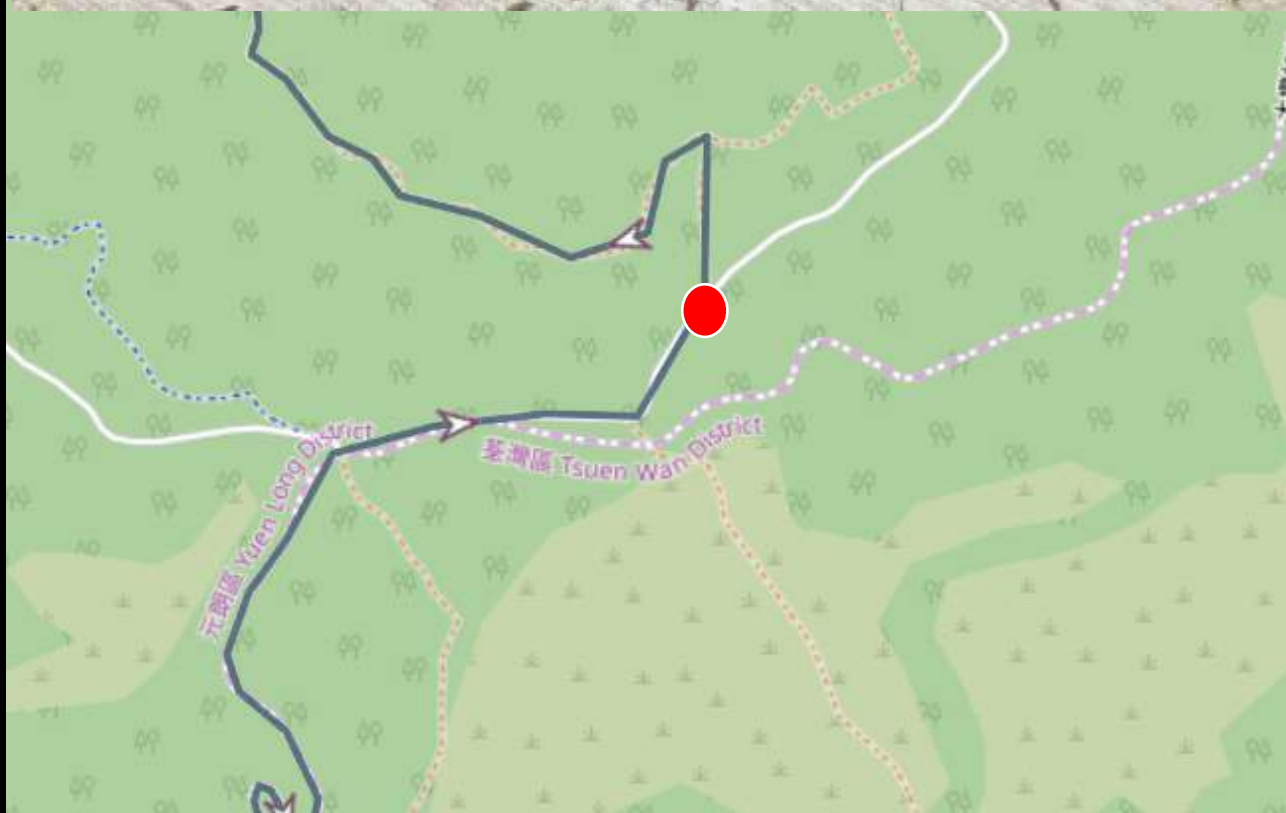


TRAILME

27.4km

Easy to miss!

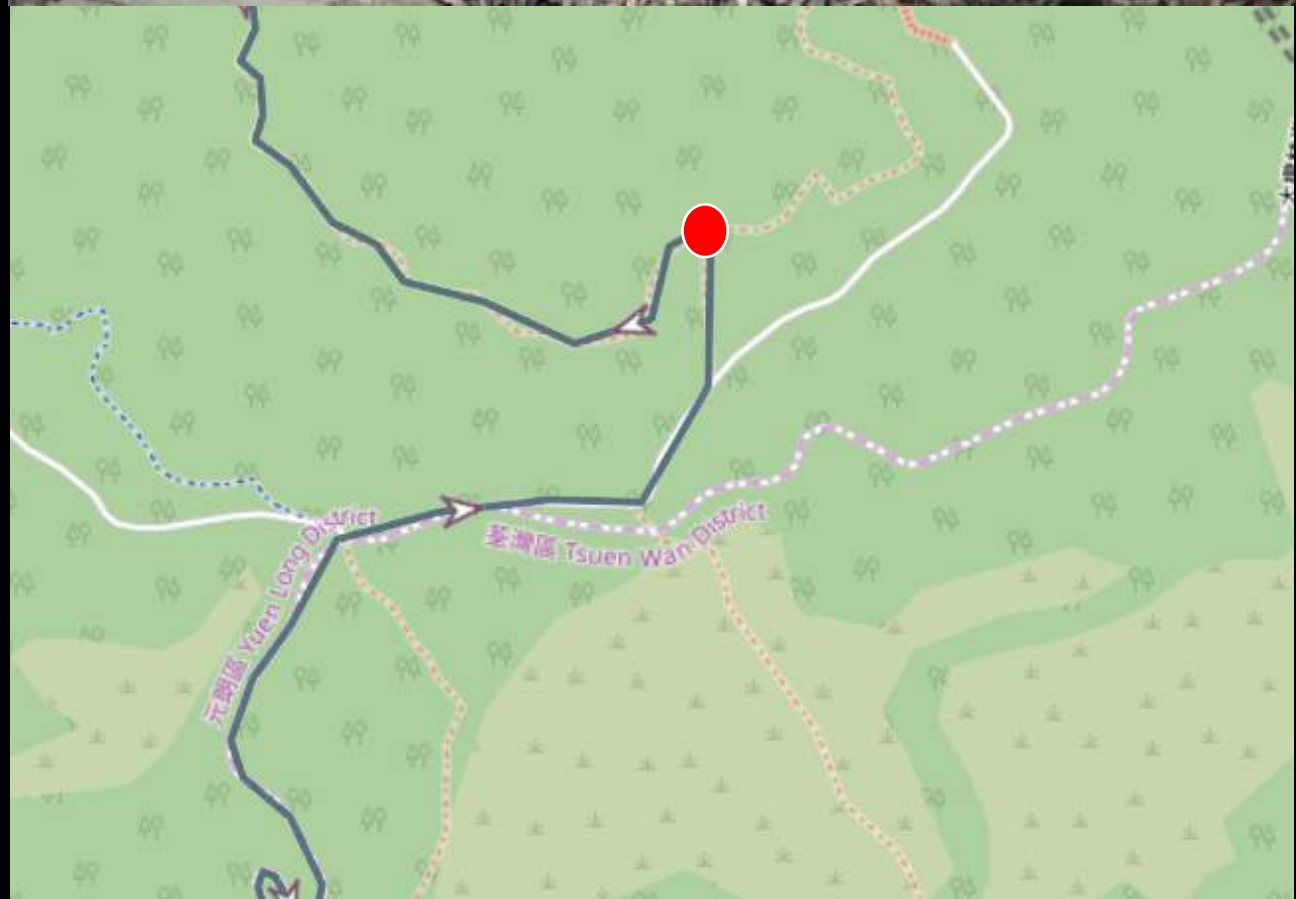
Turn left onto trail



TRAILME

27.6km

Turn left



TRAILME

29.2km

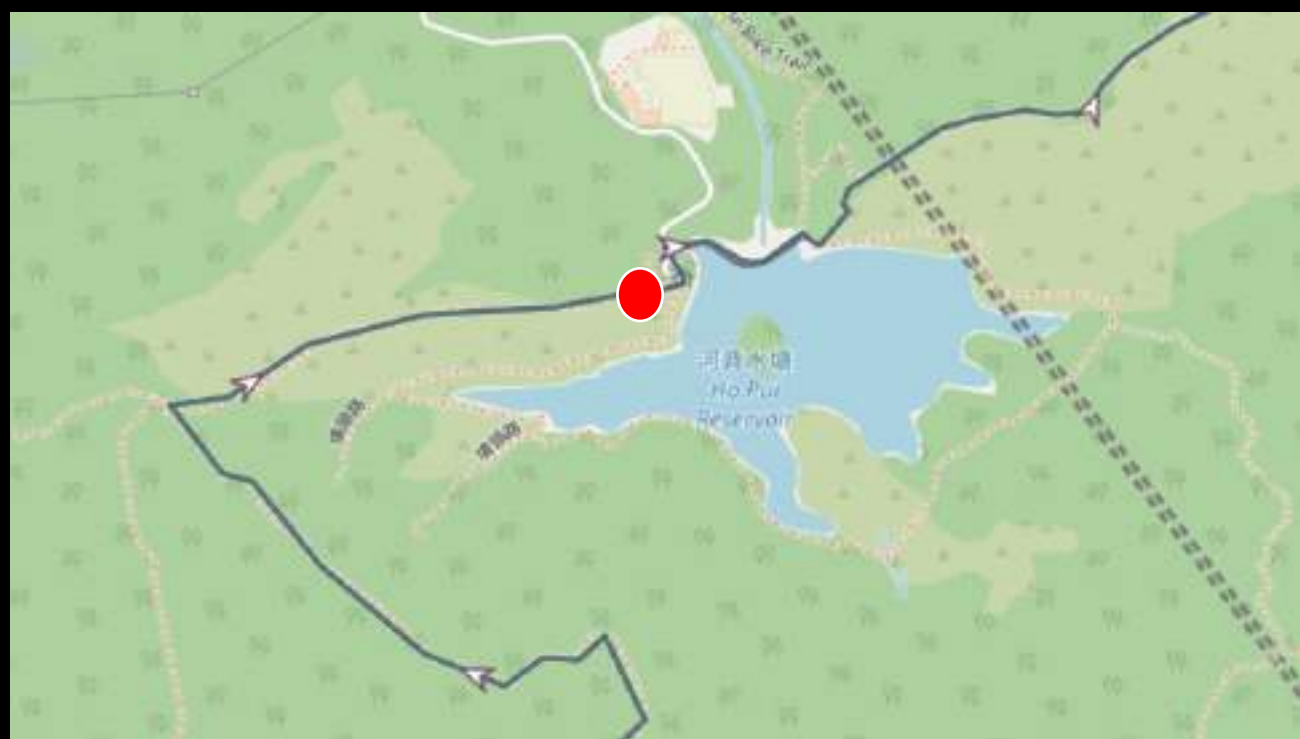
Turn right



TRAILME

29.8km

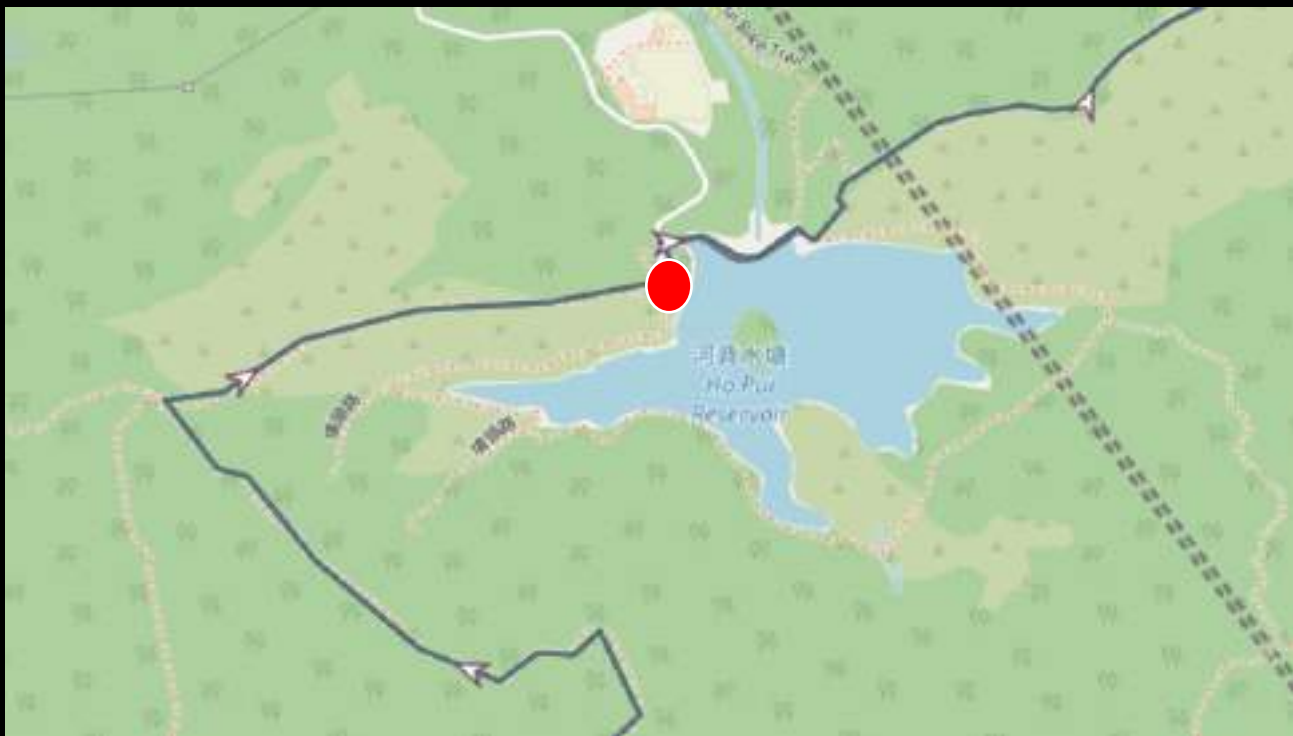
Turn right



TRAILME

29.8km

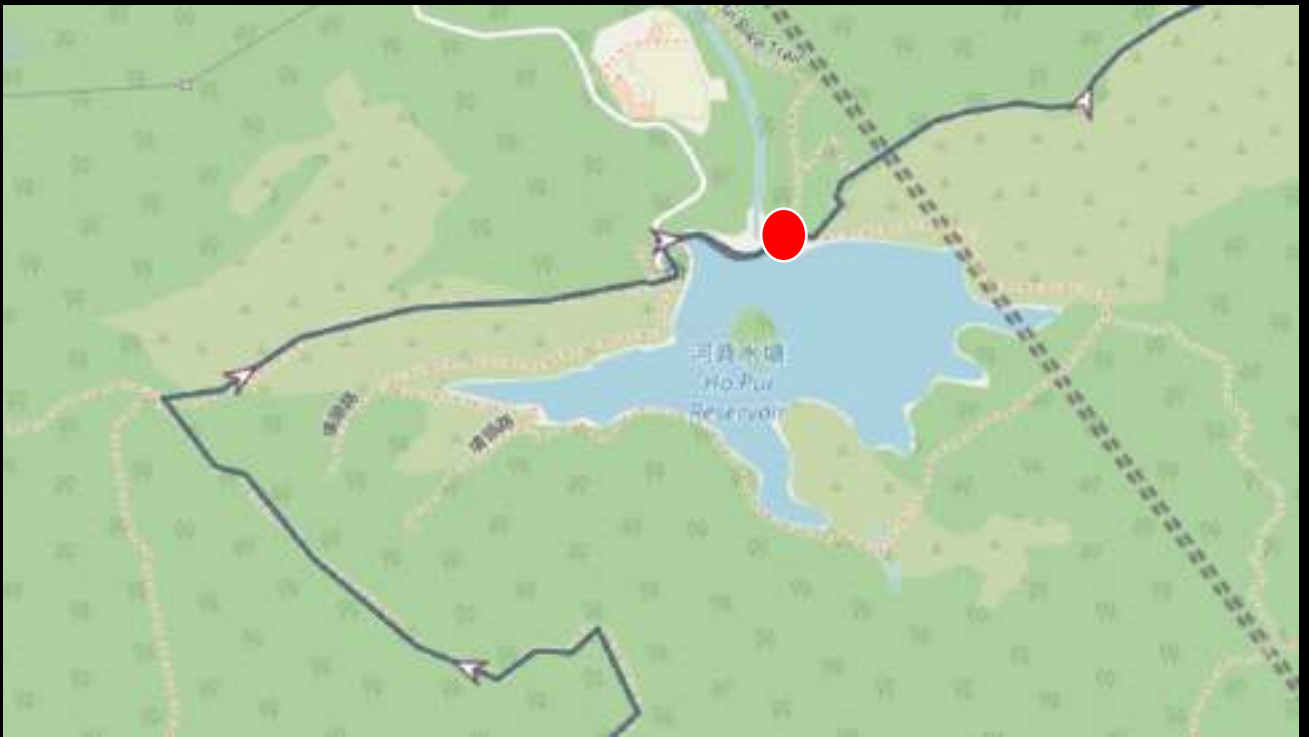
Cross roundabout
and turn right



TRAILME

30km

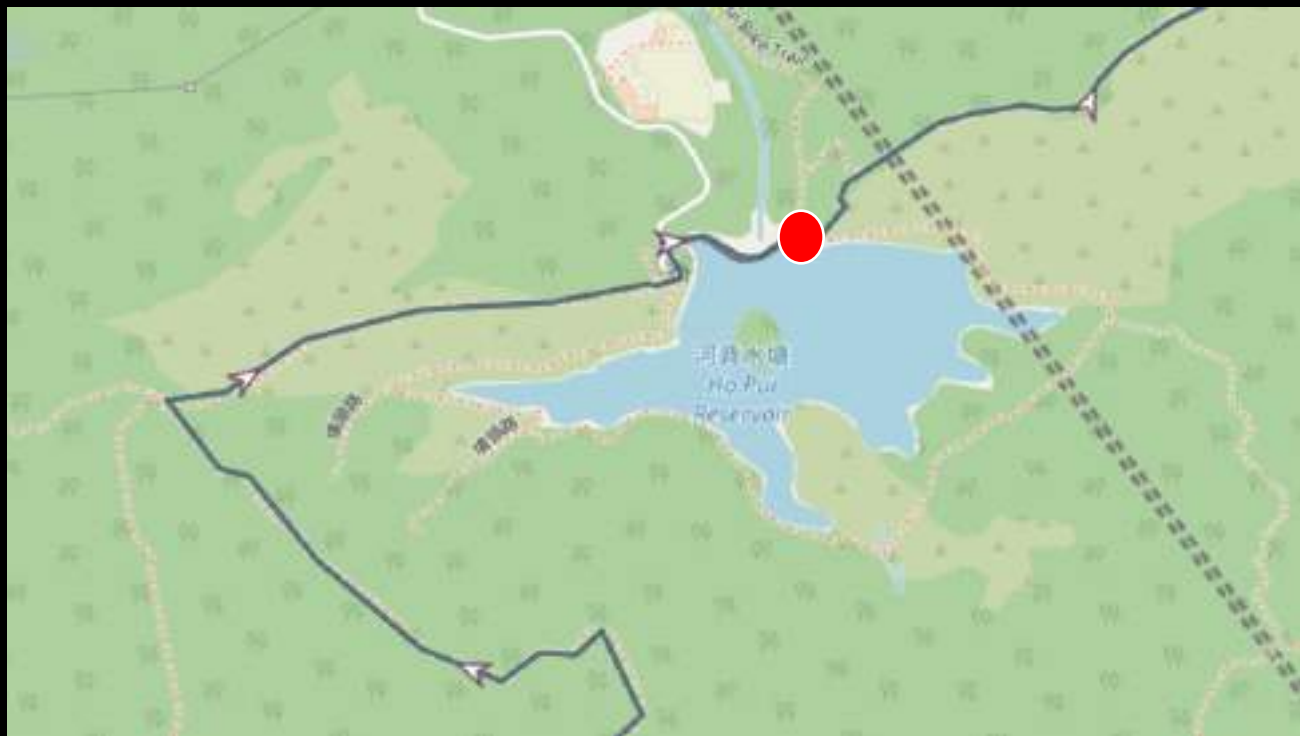
Turn right



TRAILME

30km

Turn left up stairs

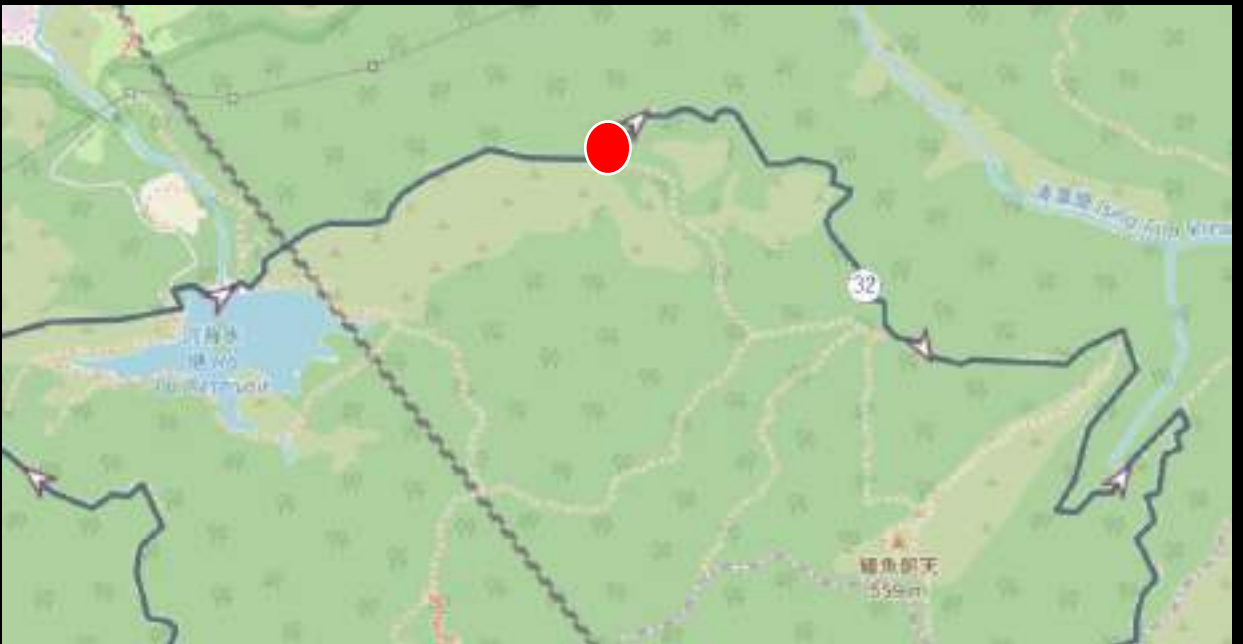


TRAILME

31km

Turn left

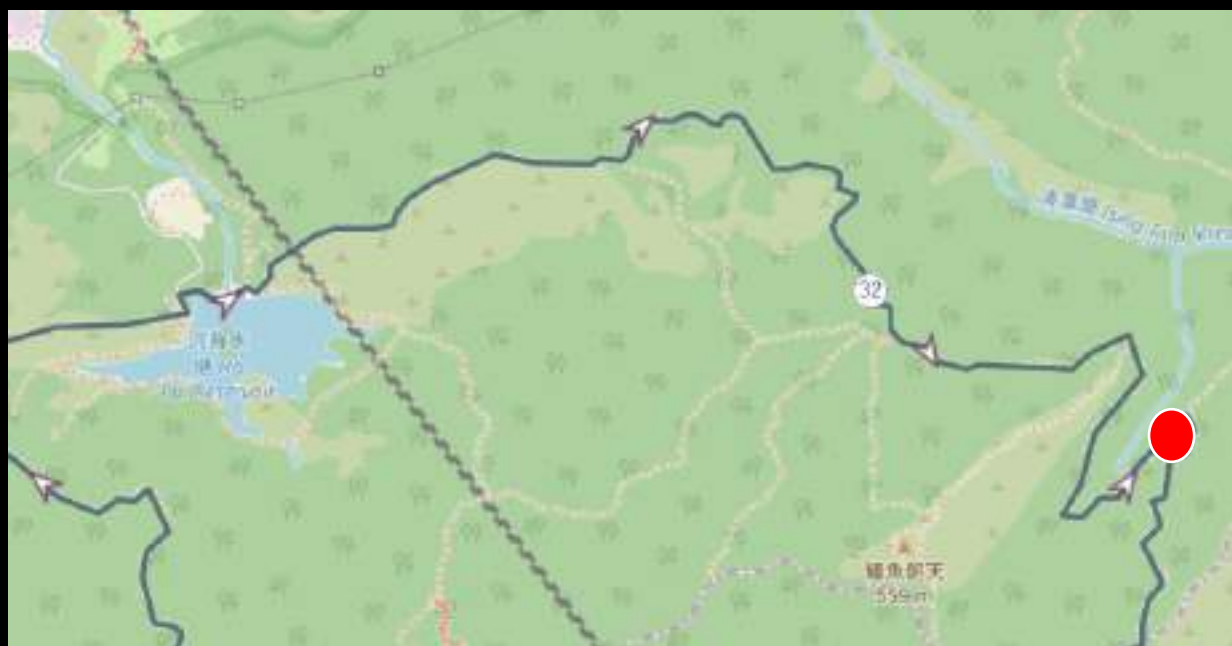
*Image to
be
added*



TRAILME

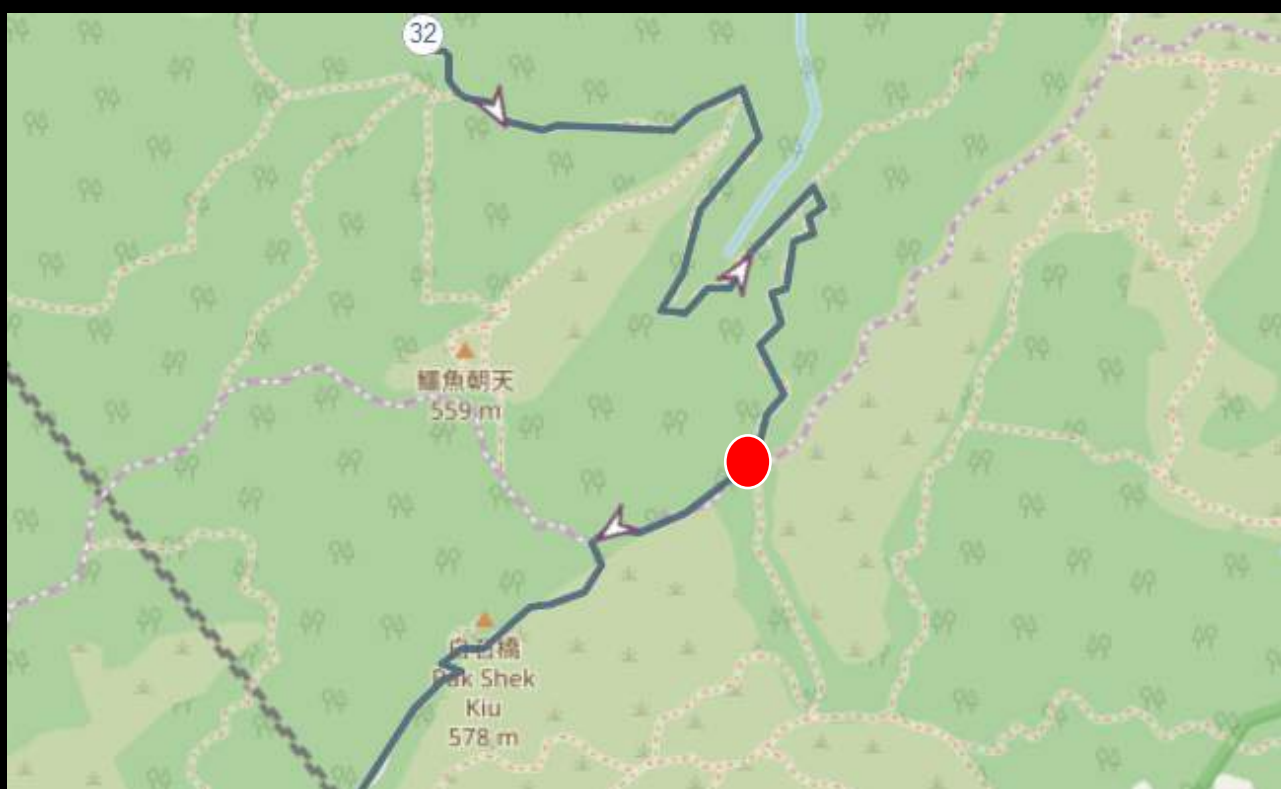
33.5km

Turn right



TRAILME

34.1km Turn right onto road



TRAILME

34.5km

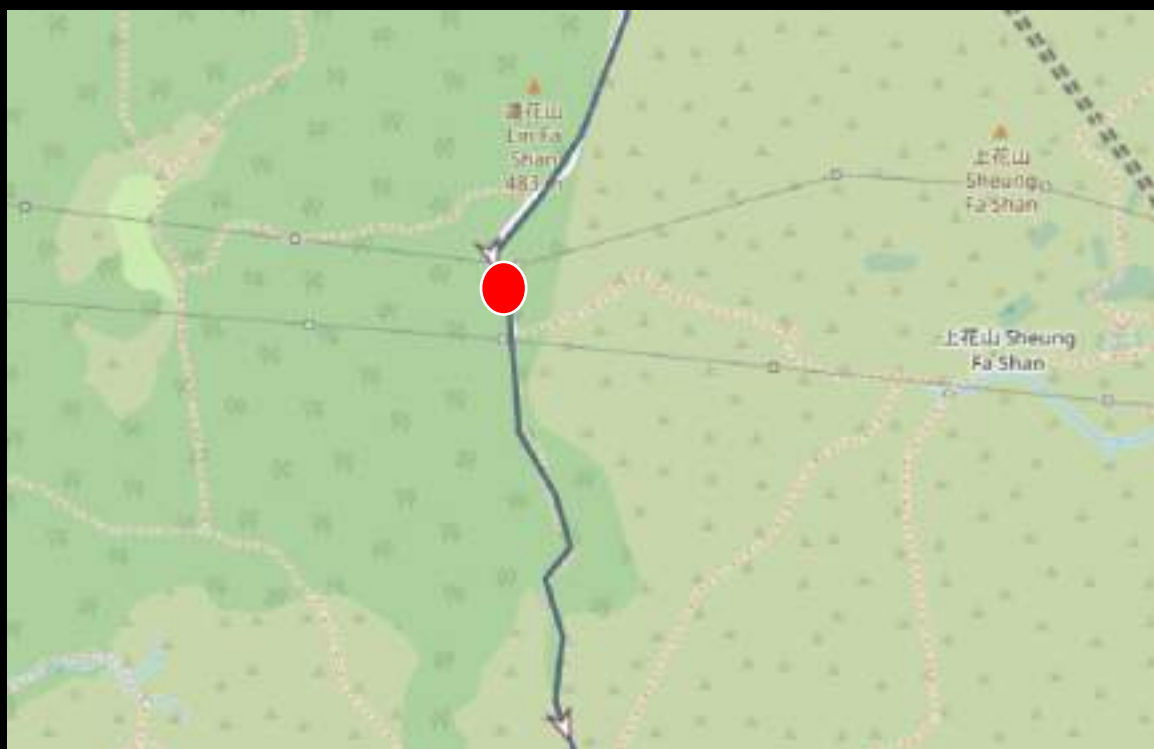
Turn left



TRAILME

36.1km

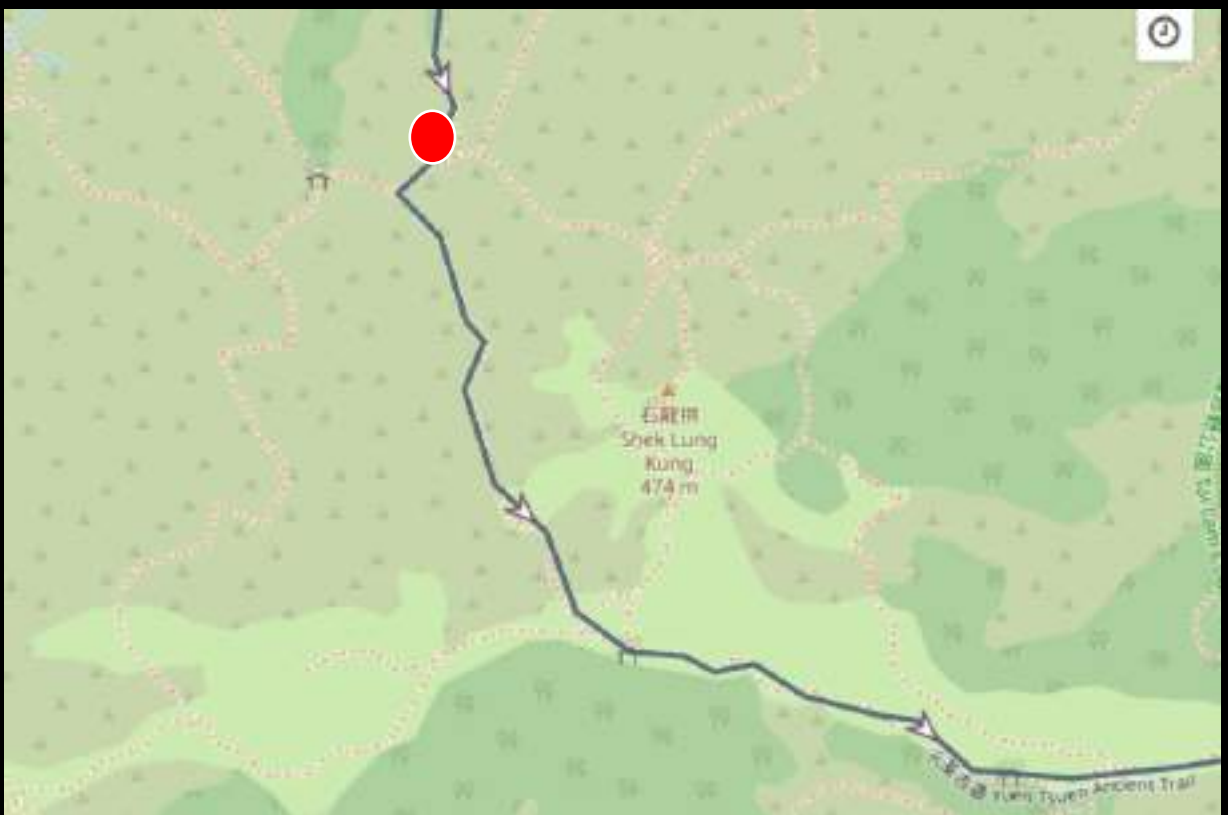
Go straight



TRAILME

36.6km

Follow trail to the right



TRAILME

36.6km

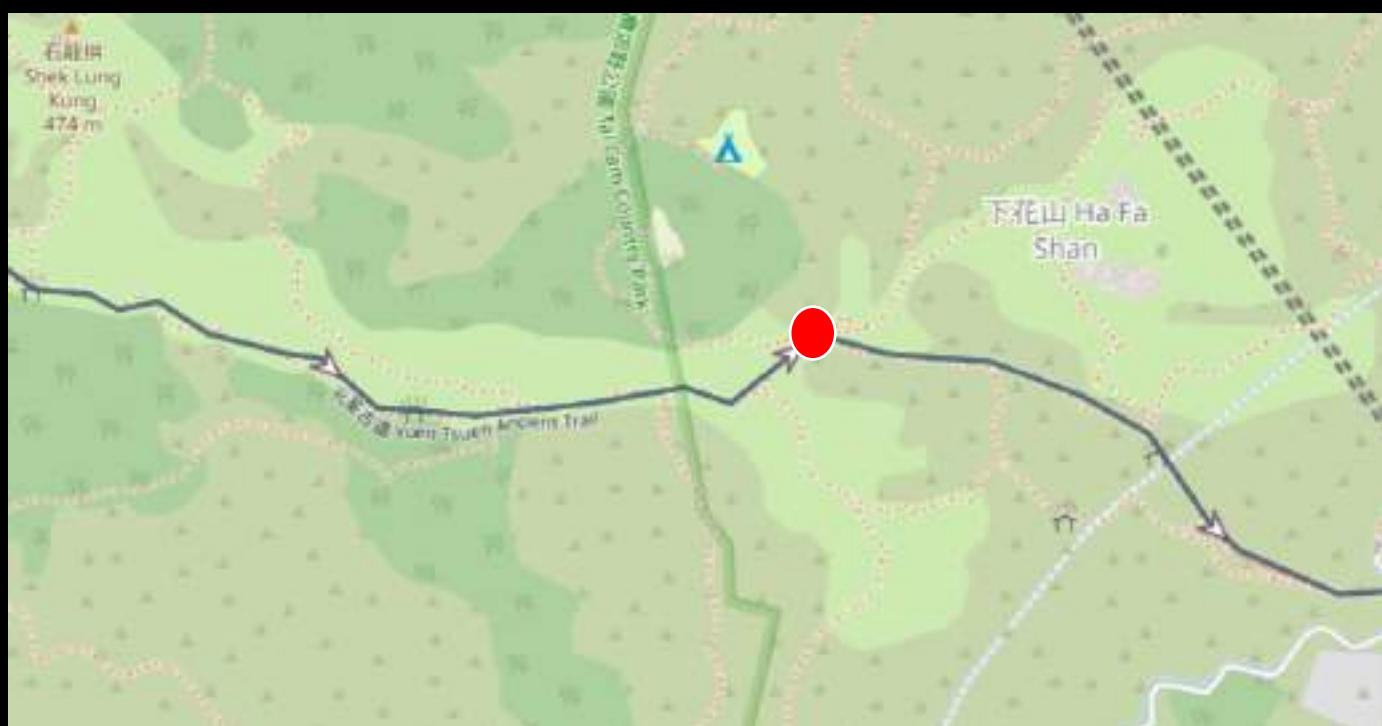
Turn left



TRAILME

38.2km

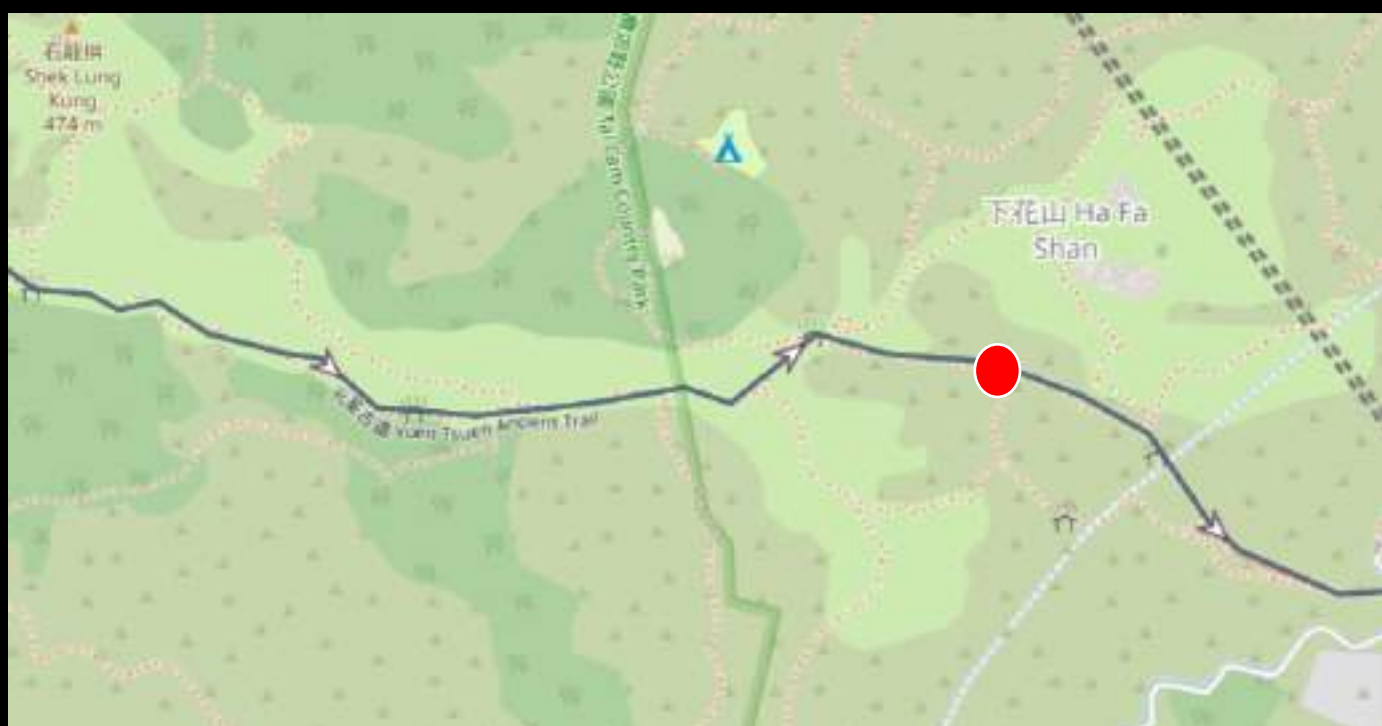
Turn right



TRAILME

38.4km

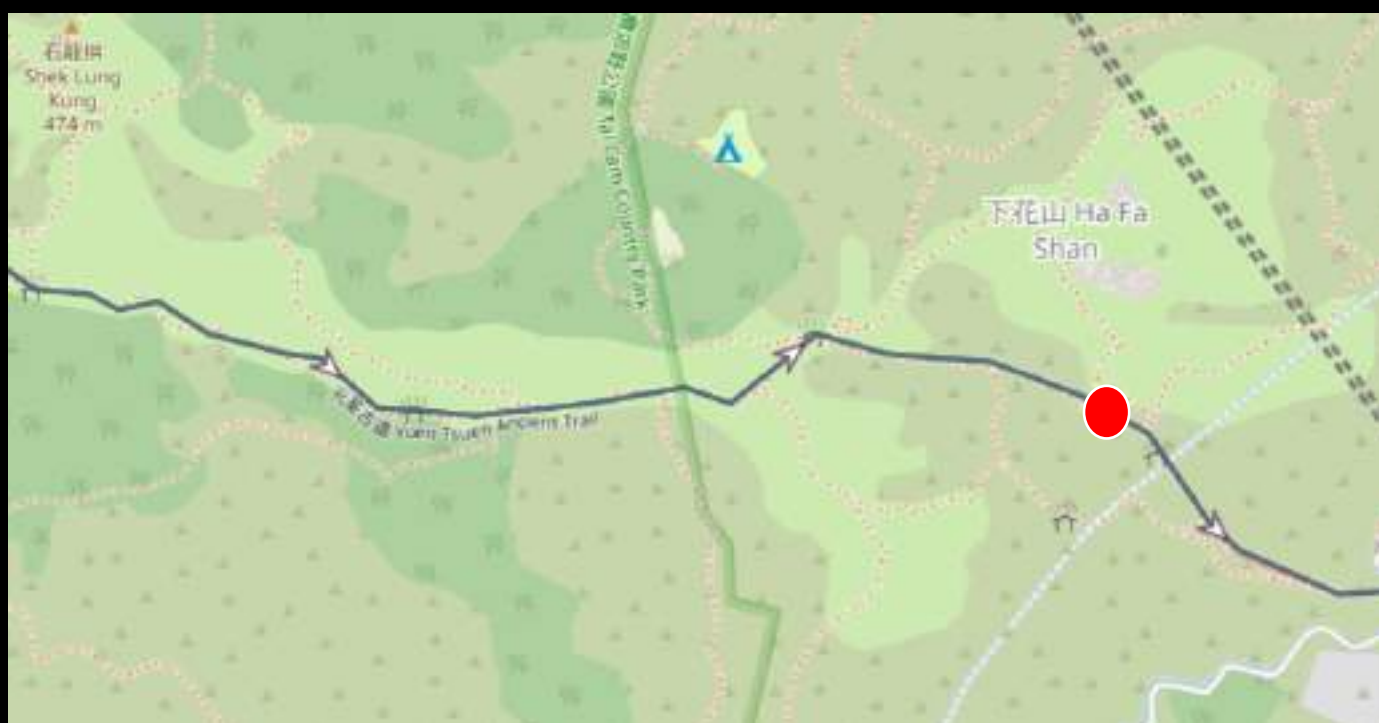
Go straight



TRAILME

38.6km

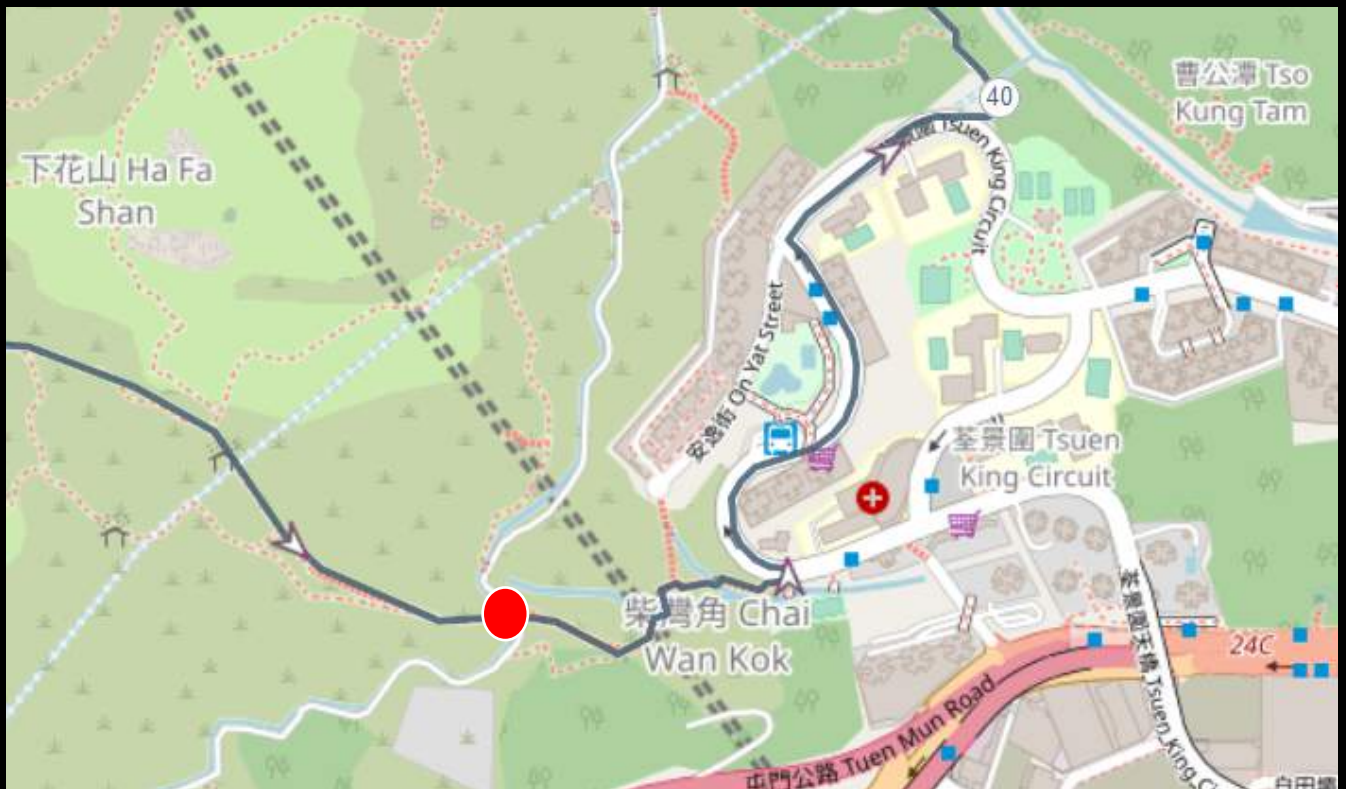
Go straight



TRAILME

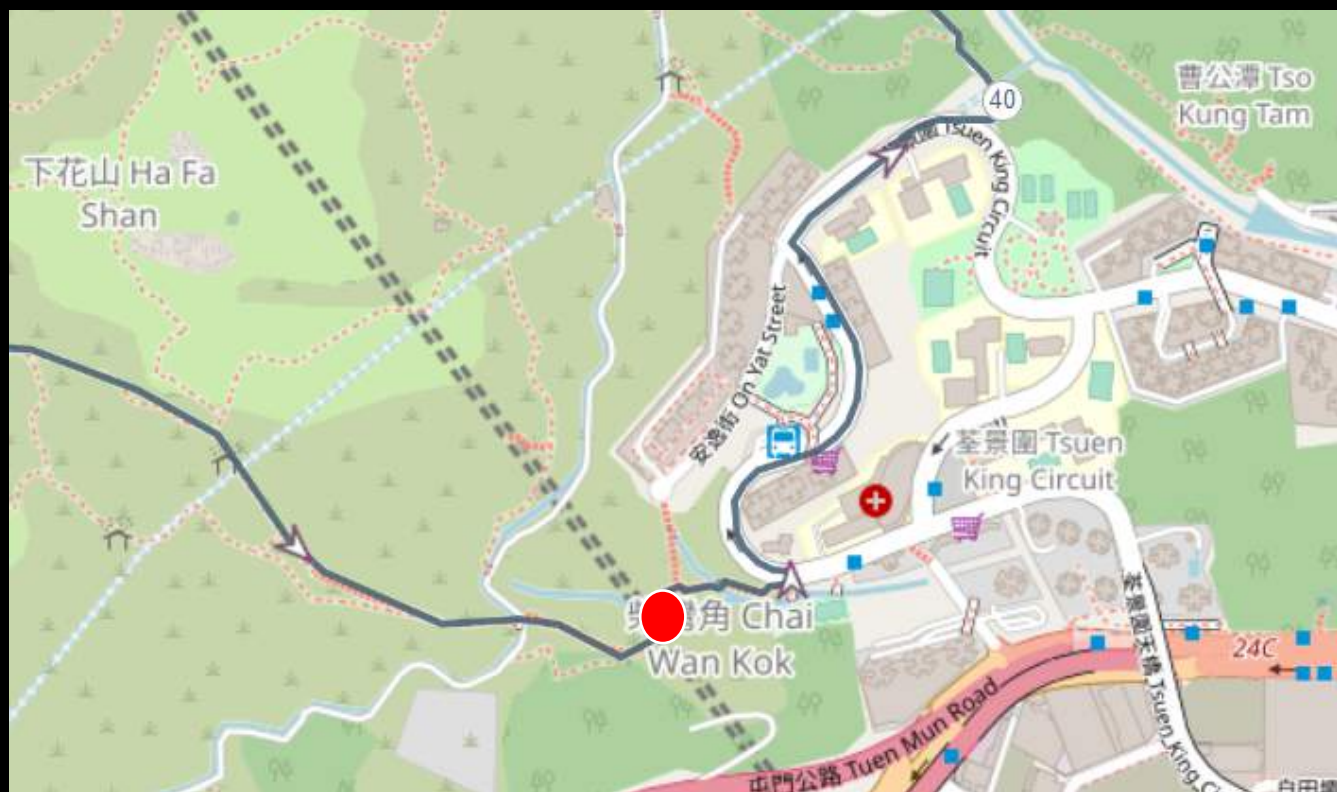
39km

Continue down opposite stairs



TRAILME

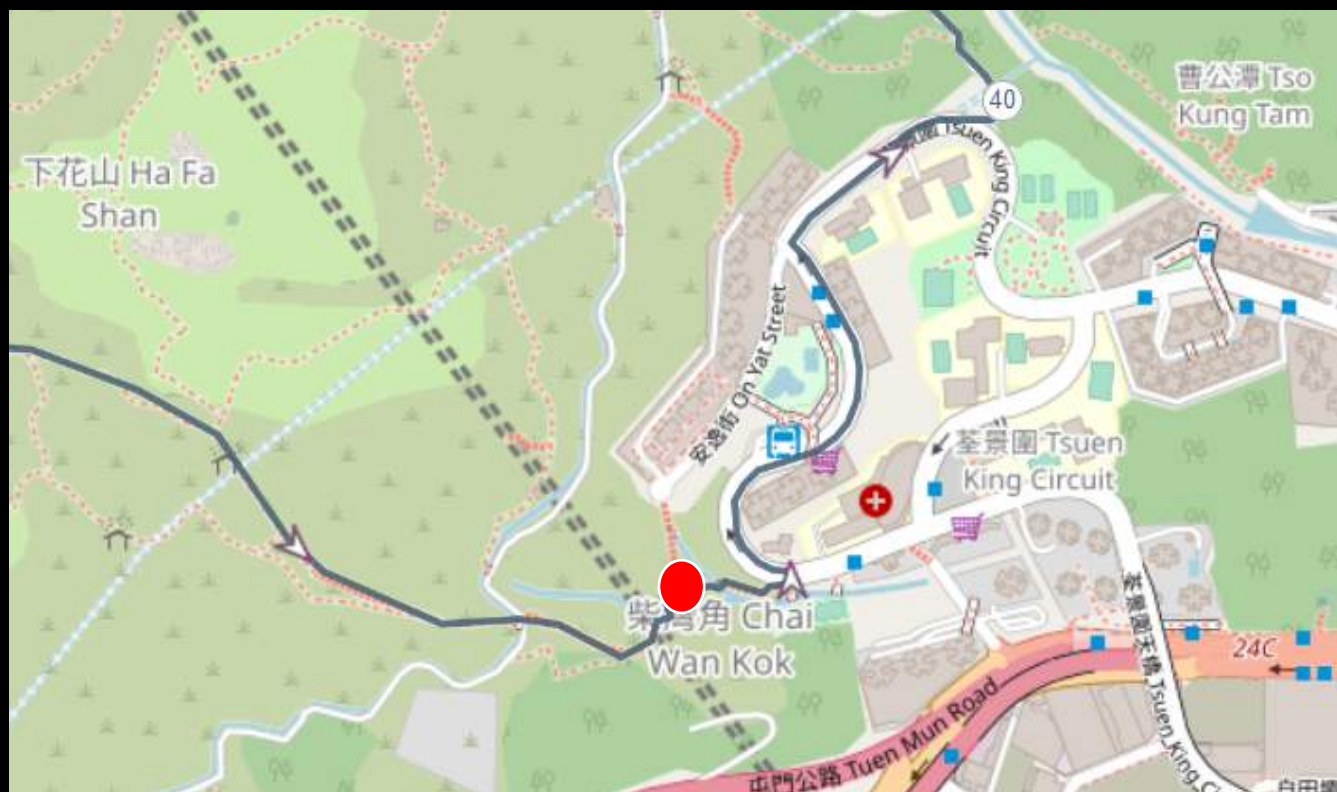
39.2km Left across bridge



TRAILME

39.2km

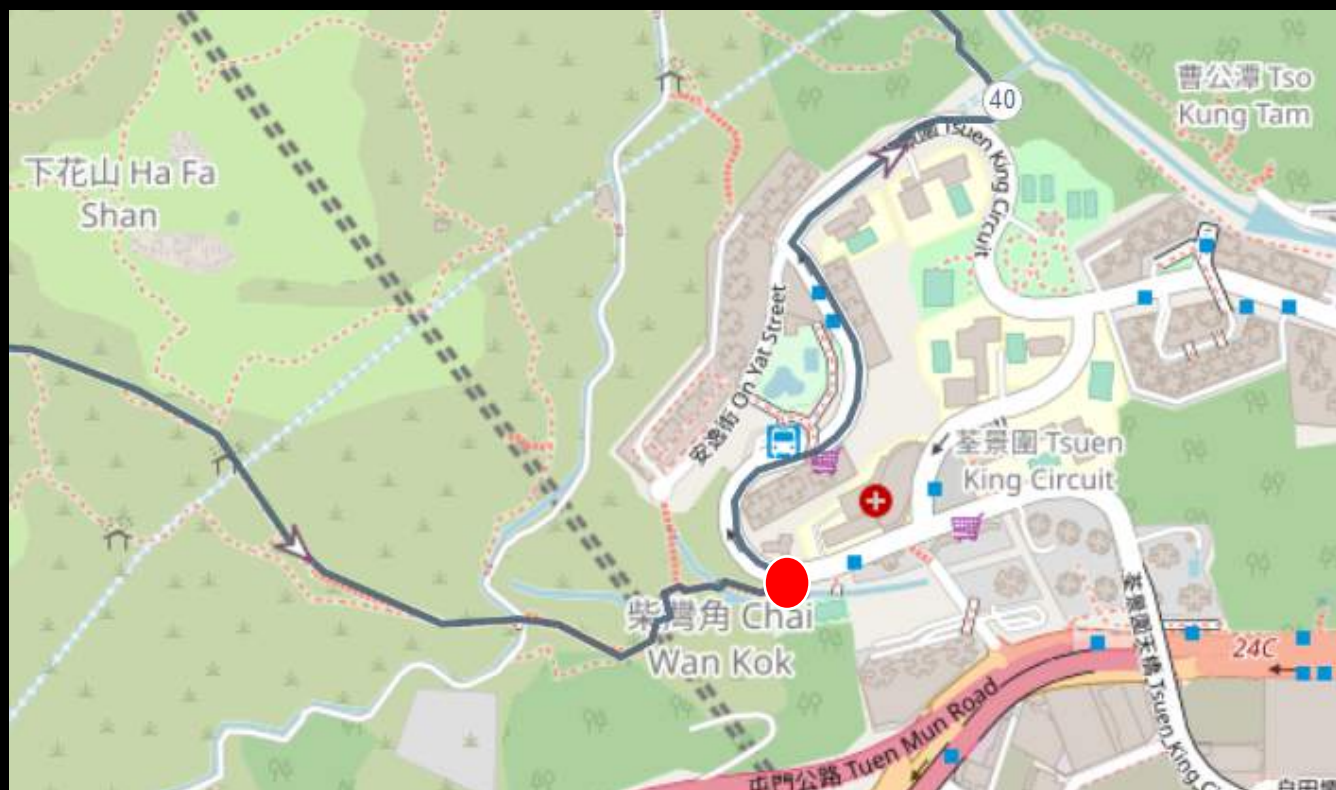
Straight down



TRAILME

39.3km

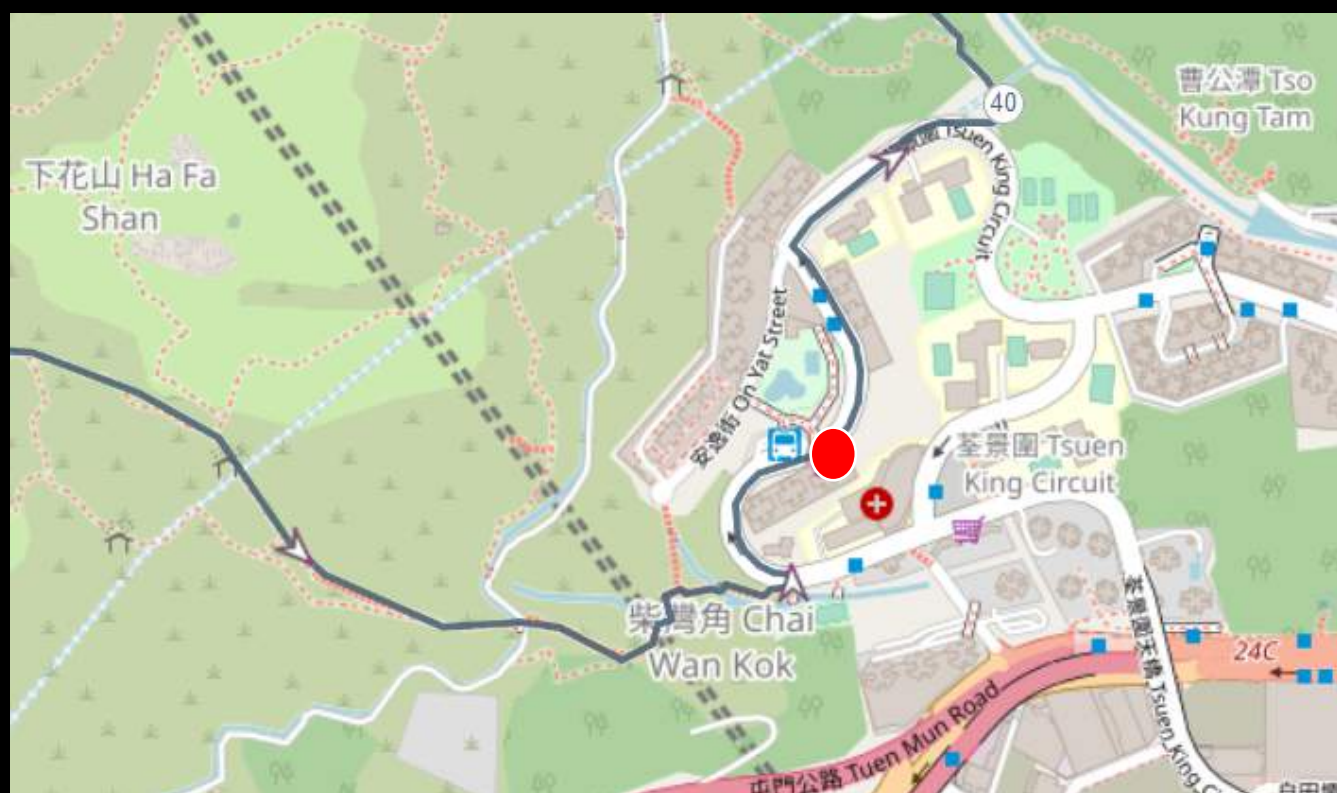
Turn left and cross road



TRAILME

39.5km

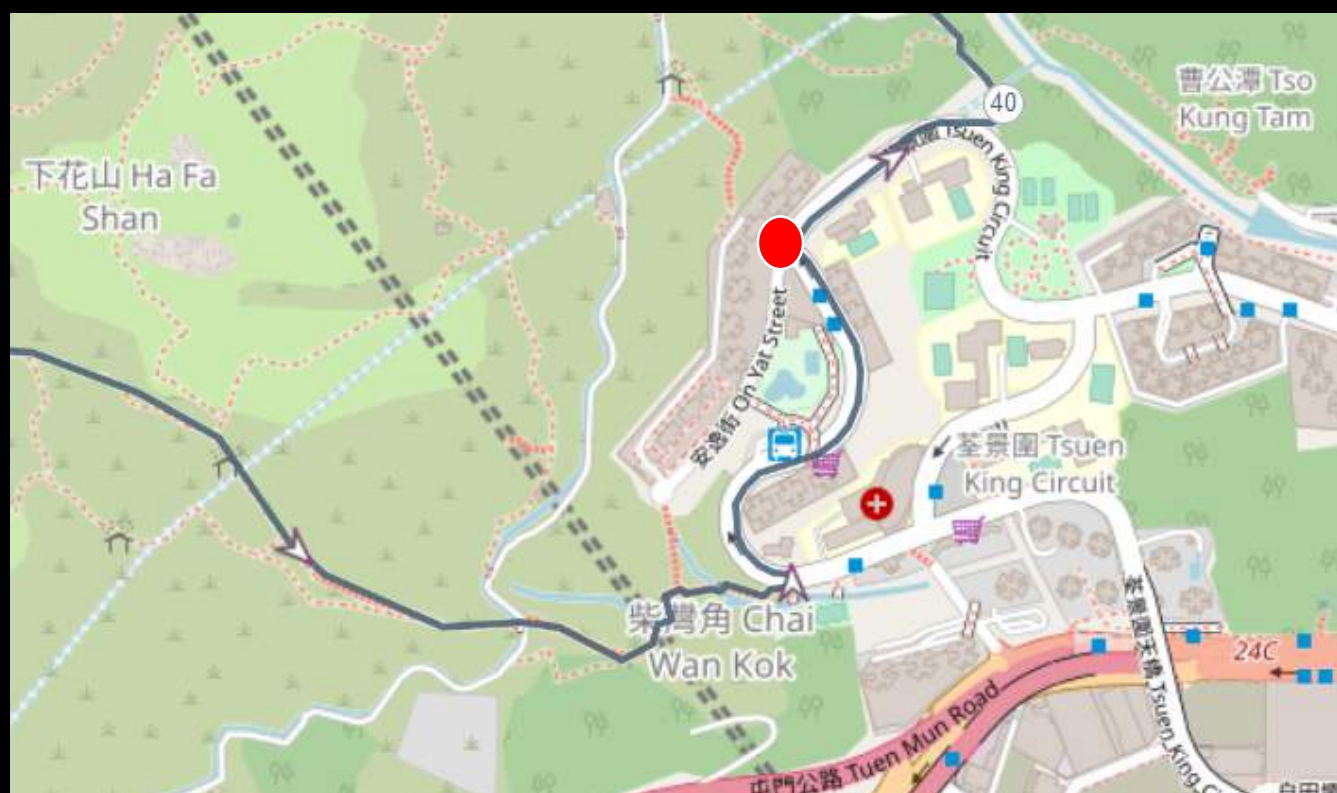
Refuel stop!



TRAILME

39.7km

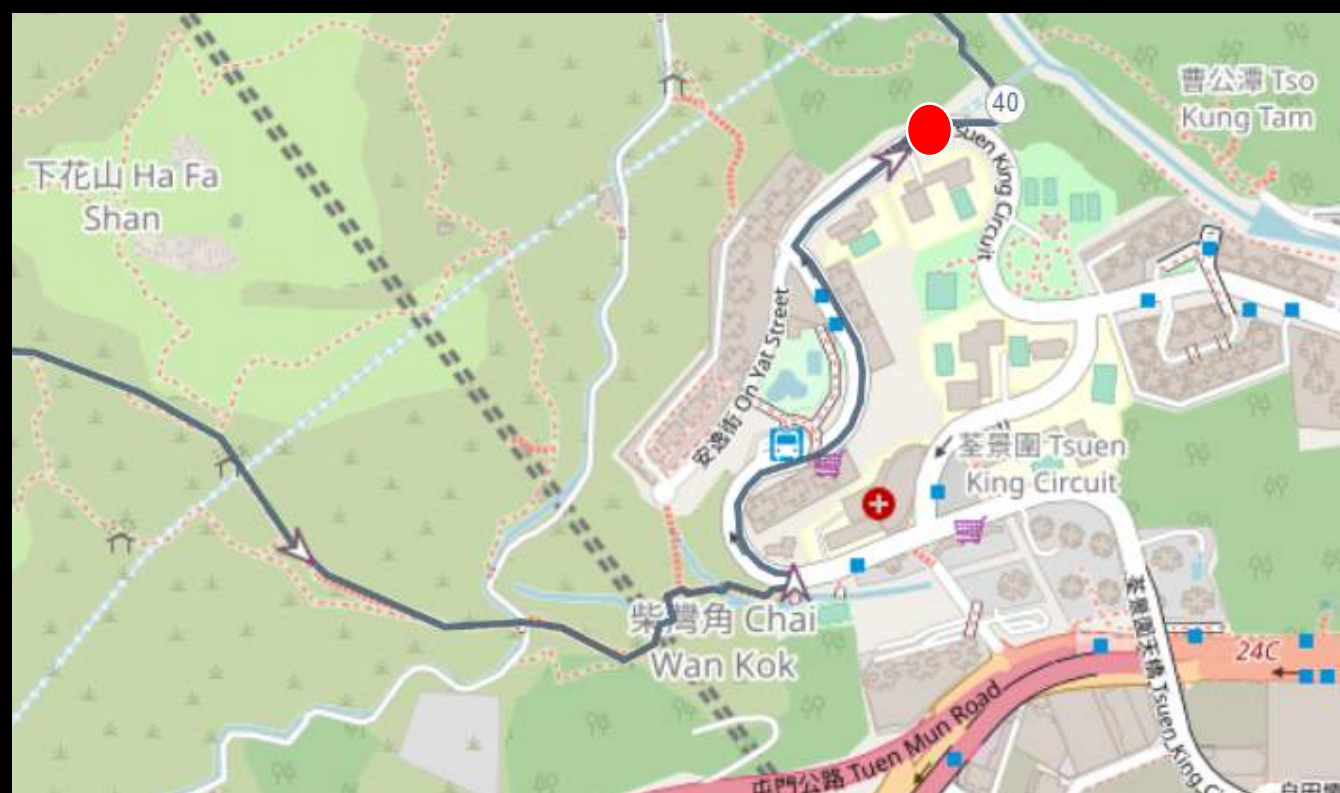
Turn right



TRAILME

39.8km

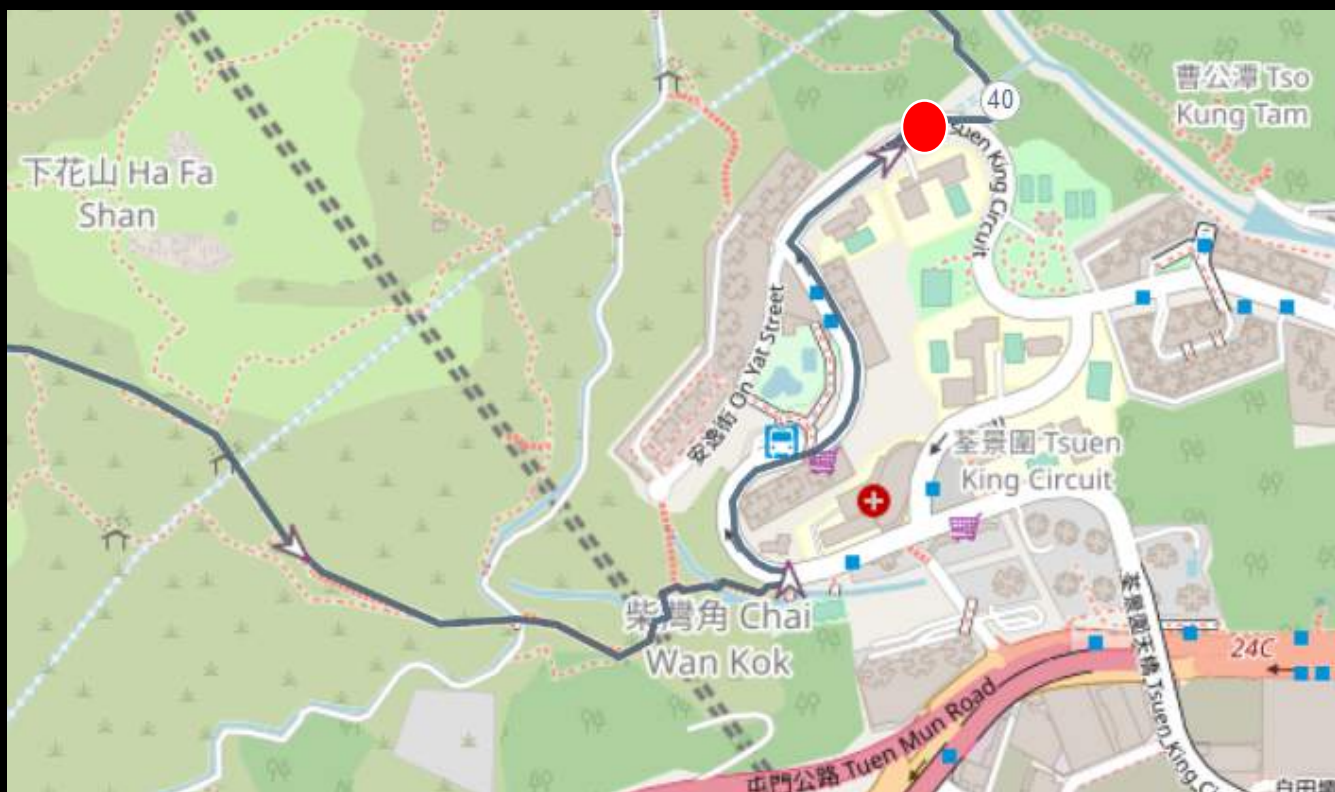
Cross road



TRAILME

39.8km

Concrete path around car park



TRAILME

40km

Go straight



TRAILME

40km

Go left



TRAILME

Easy to miss!

40.3km

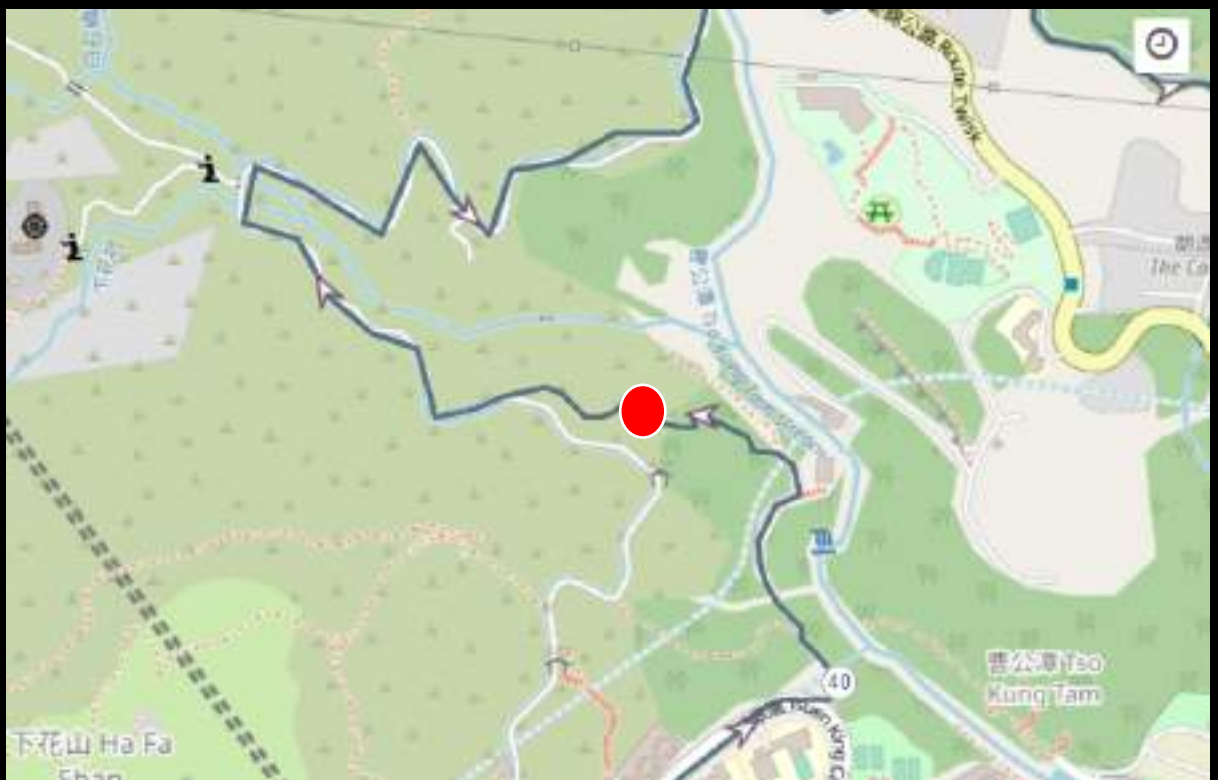
Turn left up narrow trail



TRAILME

40.4km

Turn left



TRAILME

40.4km

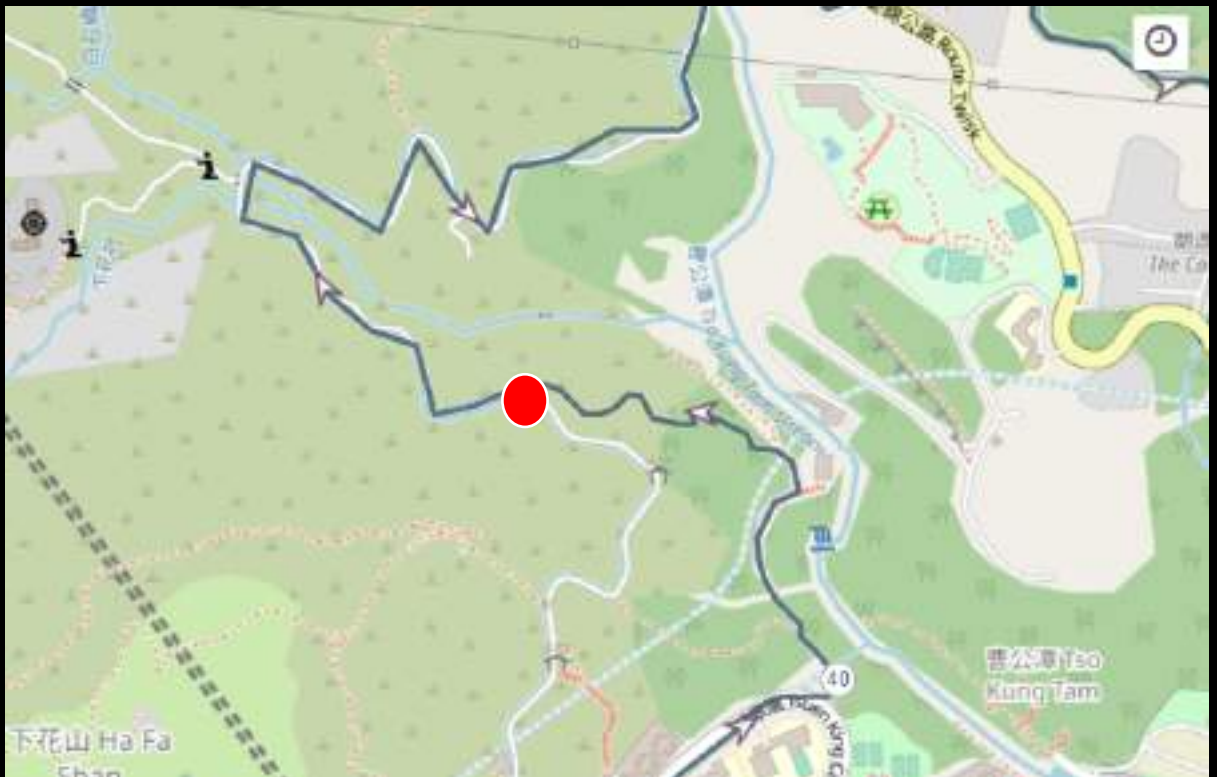
Go left



TRAILME

40.6km

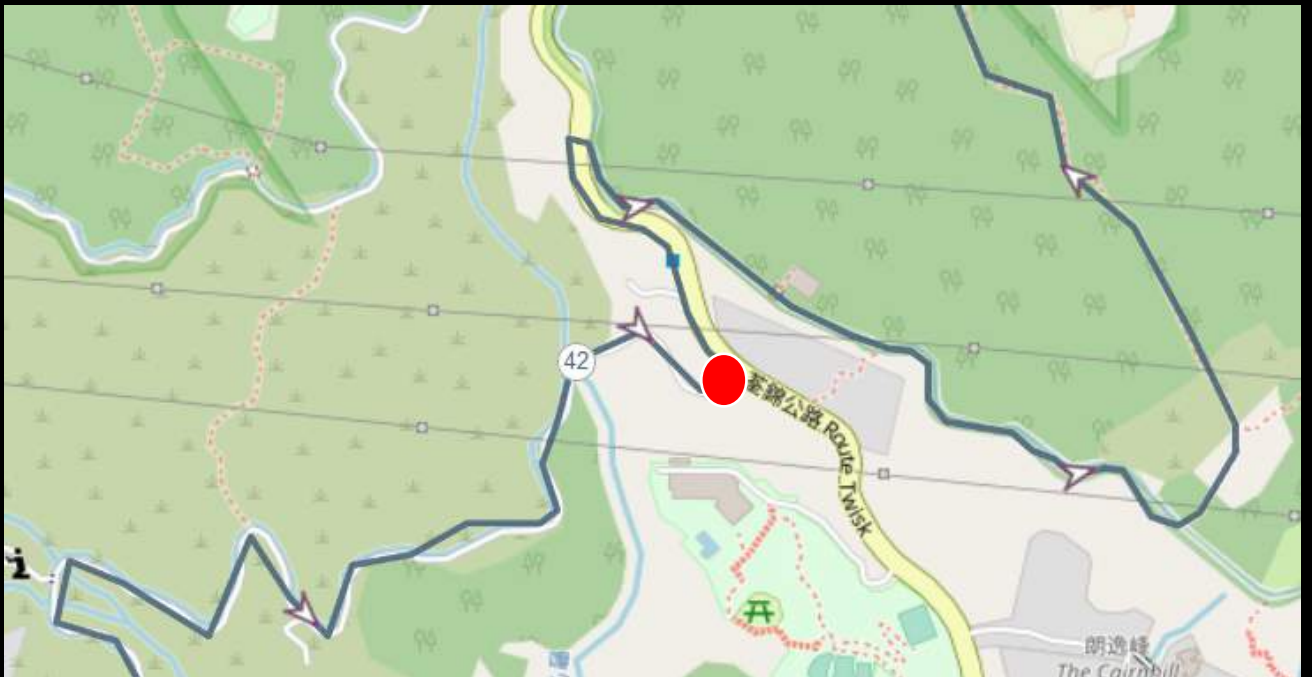
Turn right onto
catchwater



TRAILME

42.2km

Turn left onto
Route Twisk

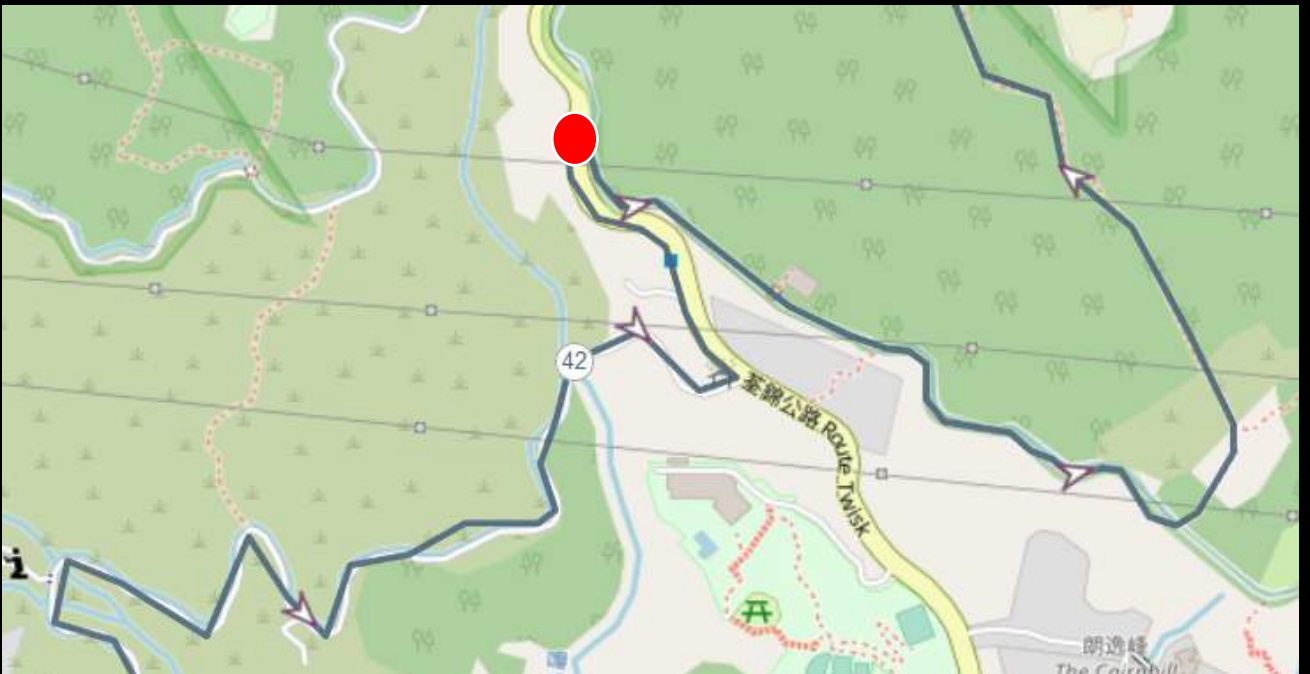


TRAILME

42.5km

Turn right onto
catchwater

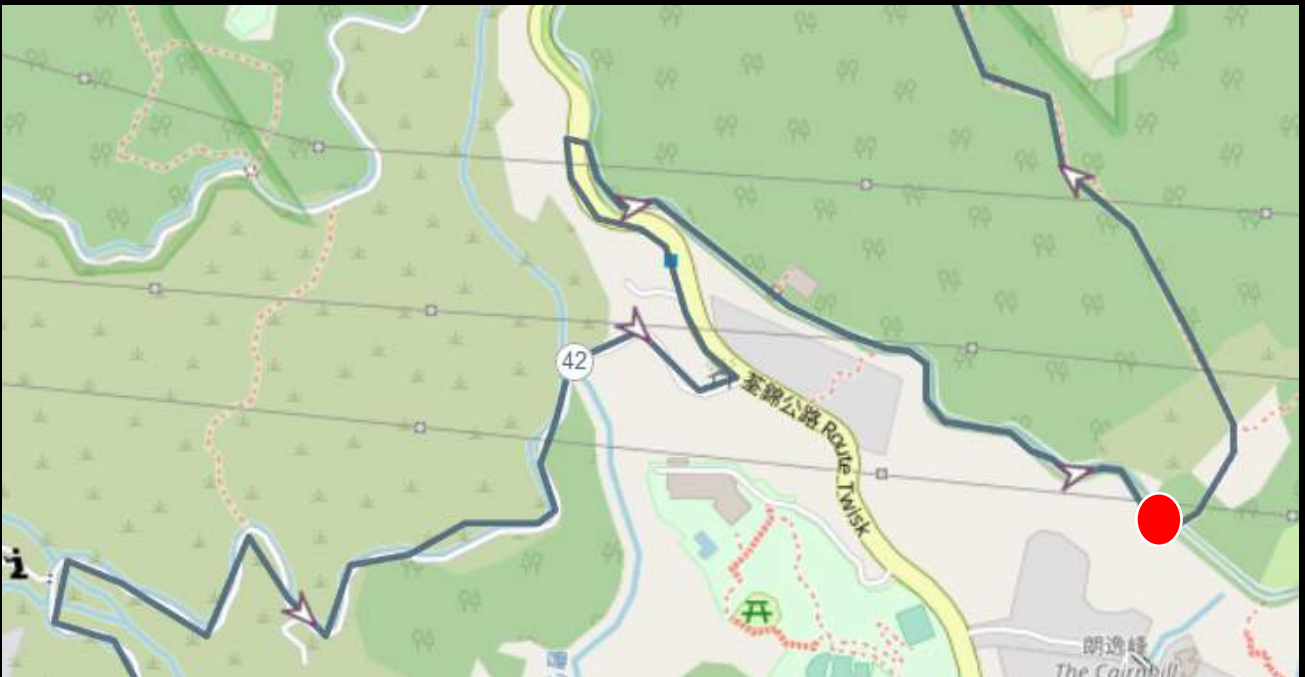
Image to
be
updated



TRAILME

43.3km

Turn left onto
concrete path

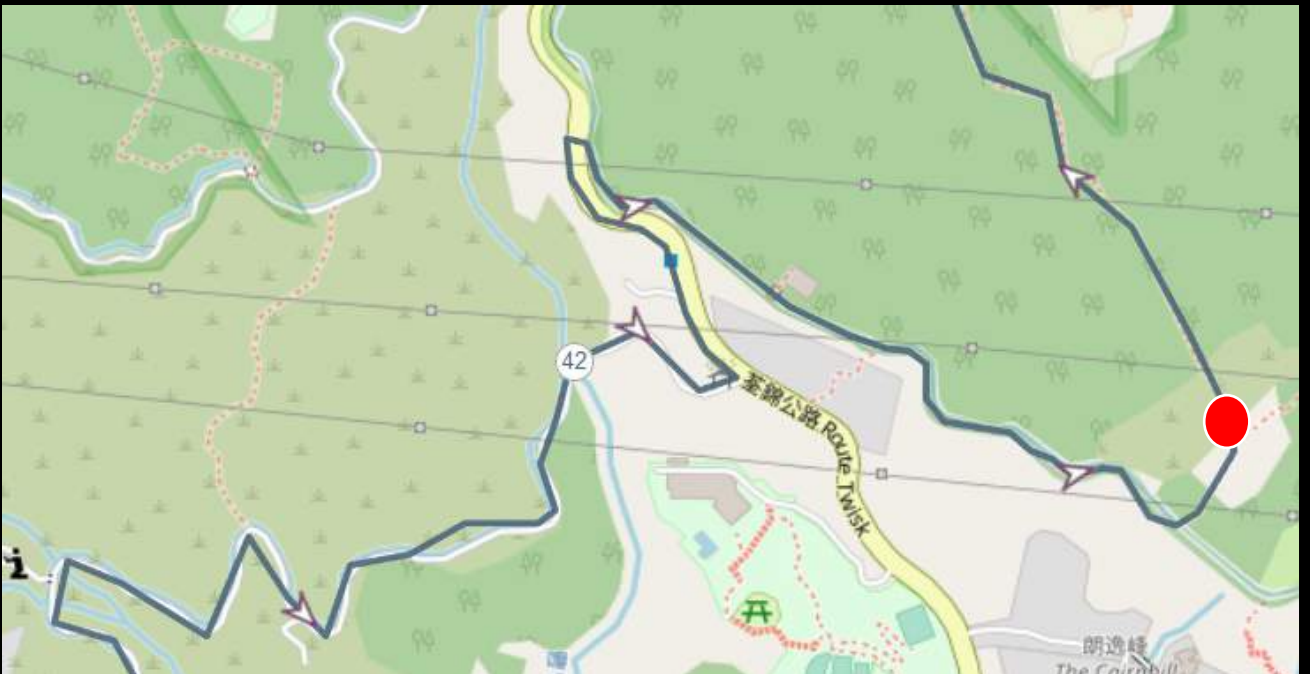


TRAILME

43.4km

Easy to miss!

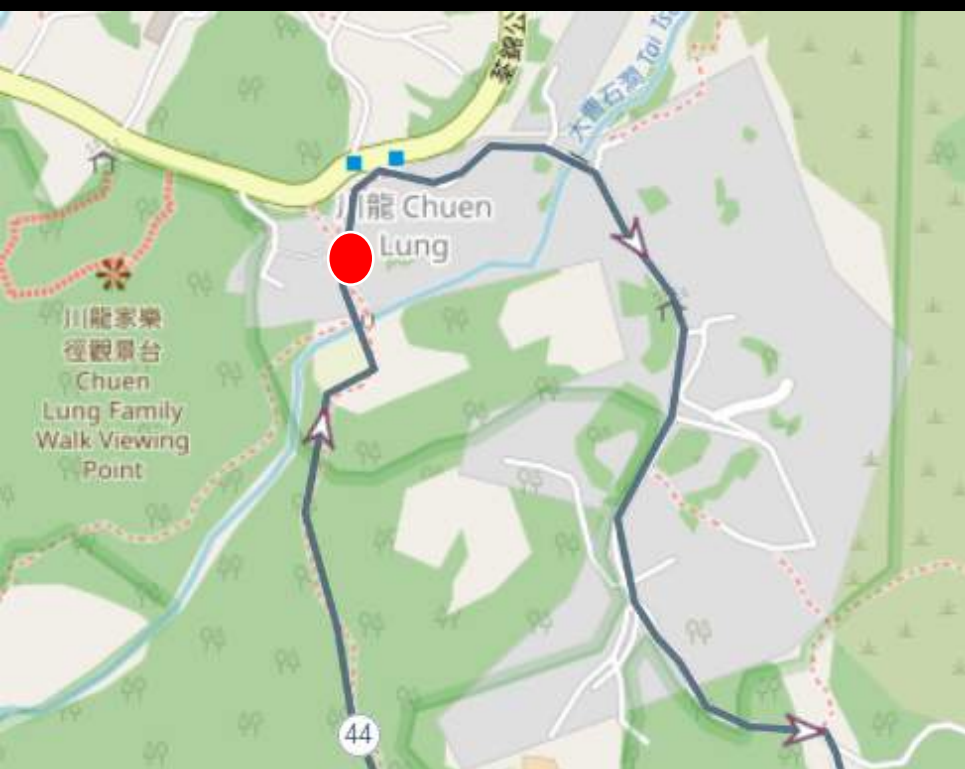
Go left



TRAILME

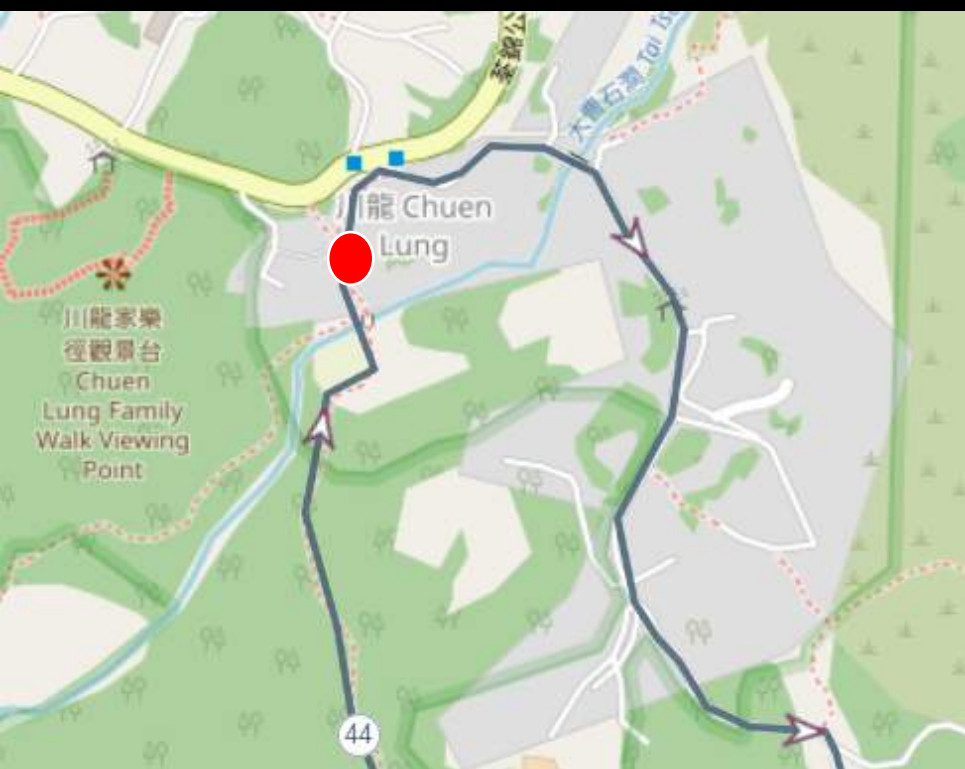
44.4km

Up to right

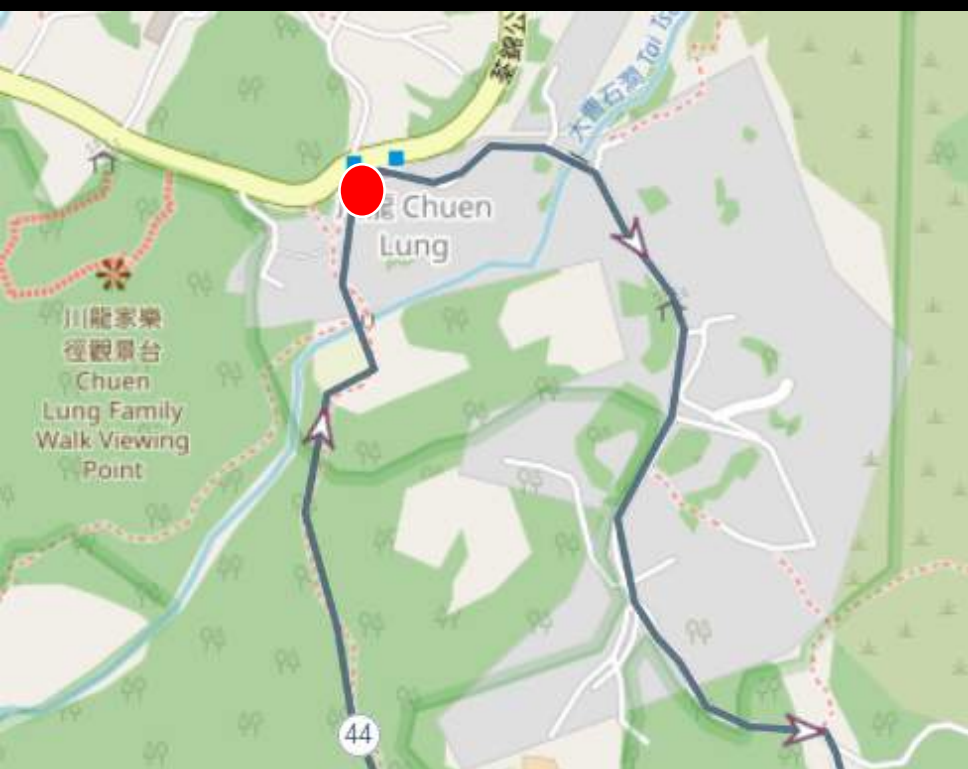


TRAILME

44.4km Up through village

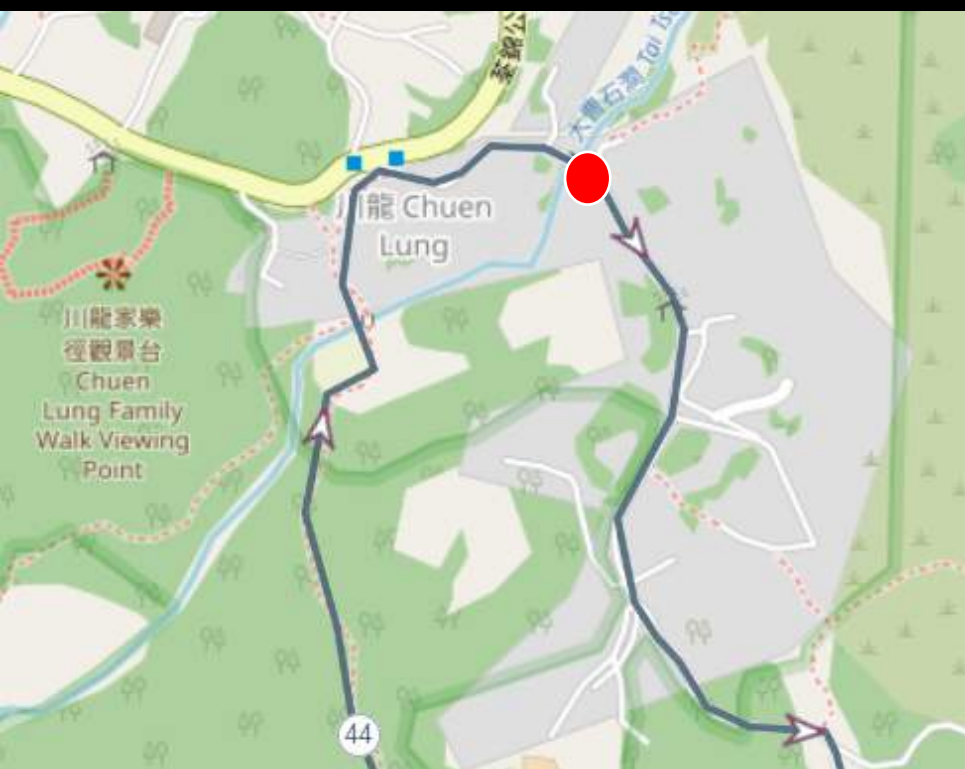


44.5km Up through village



44.7km

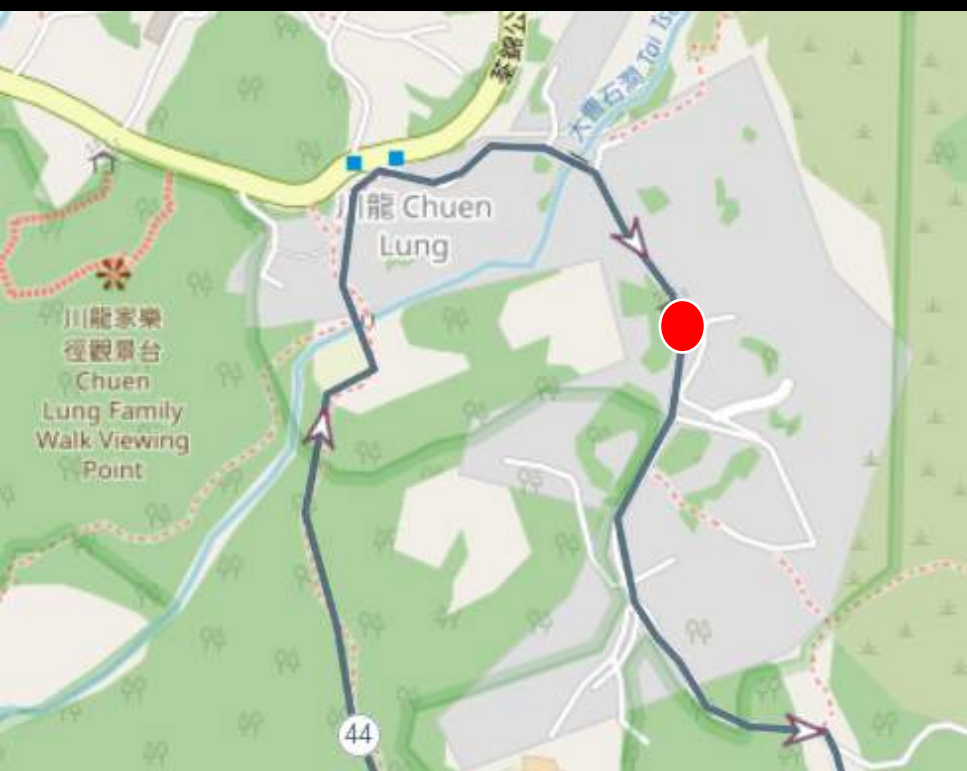
Go straight



TRAILME

44.9km

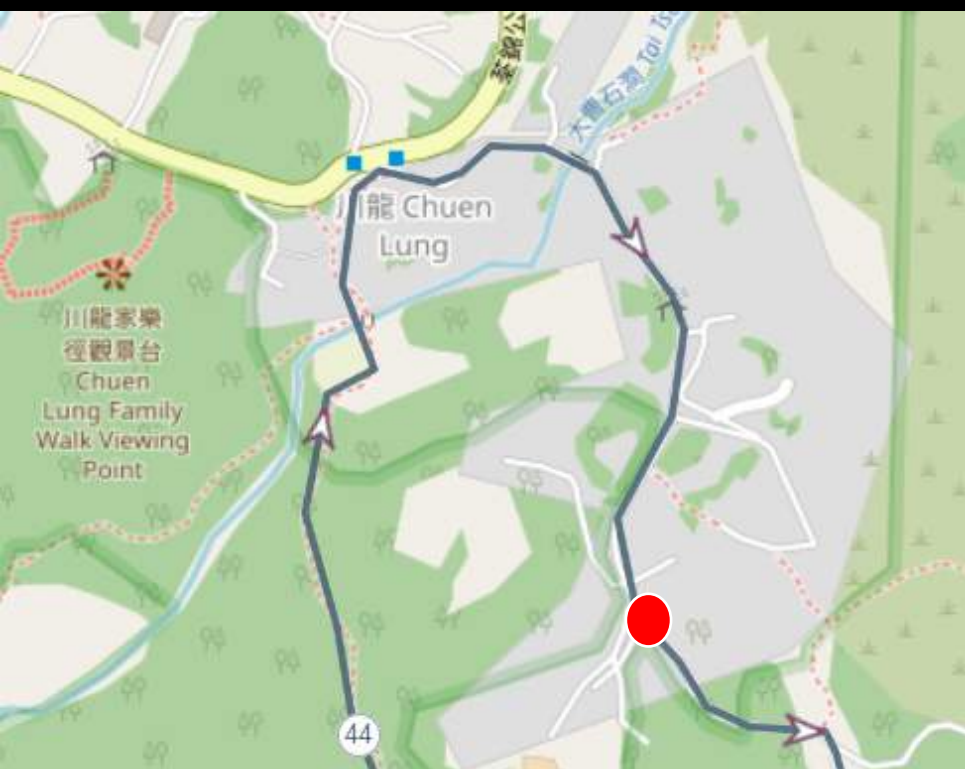
Go straight



TRAILME

45.2km

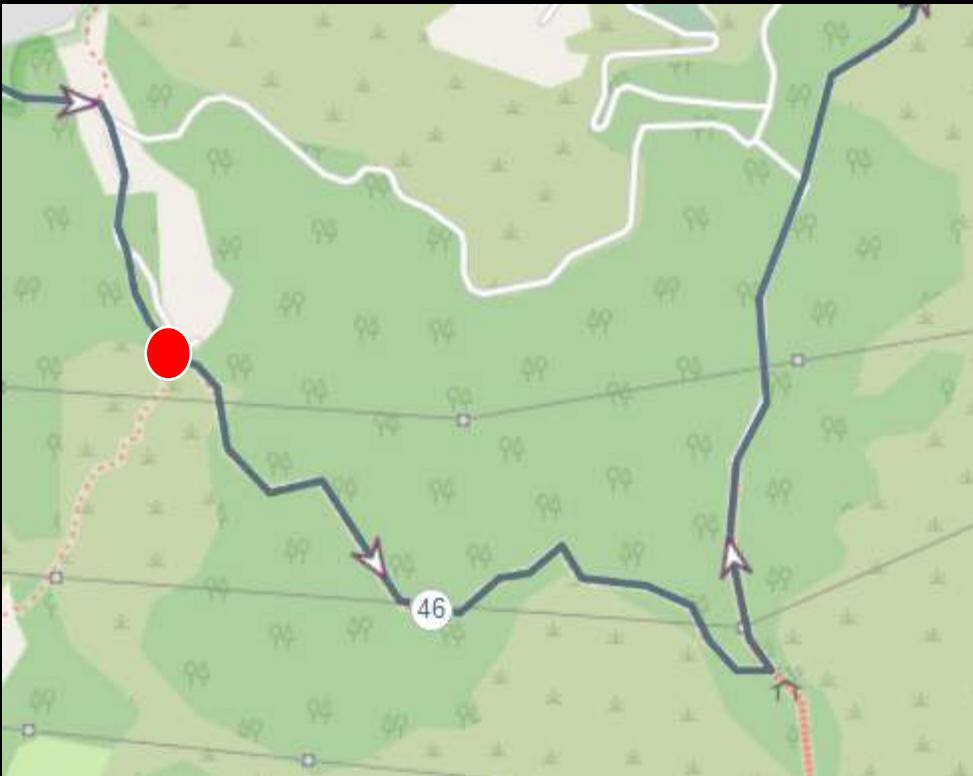
Go straight



TRAILME

45.5km

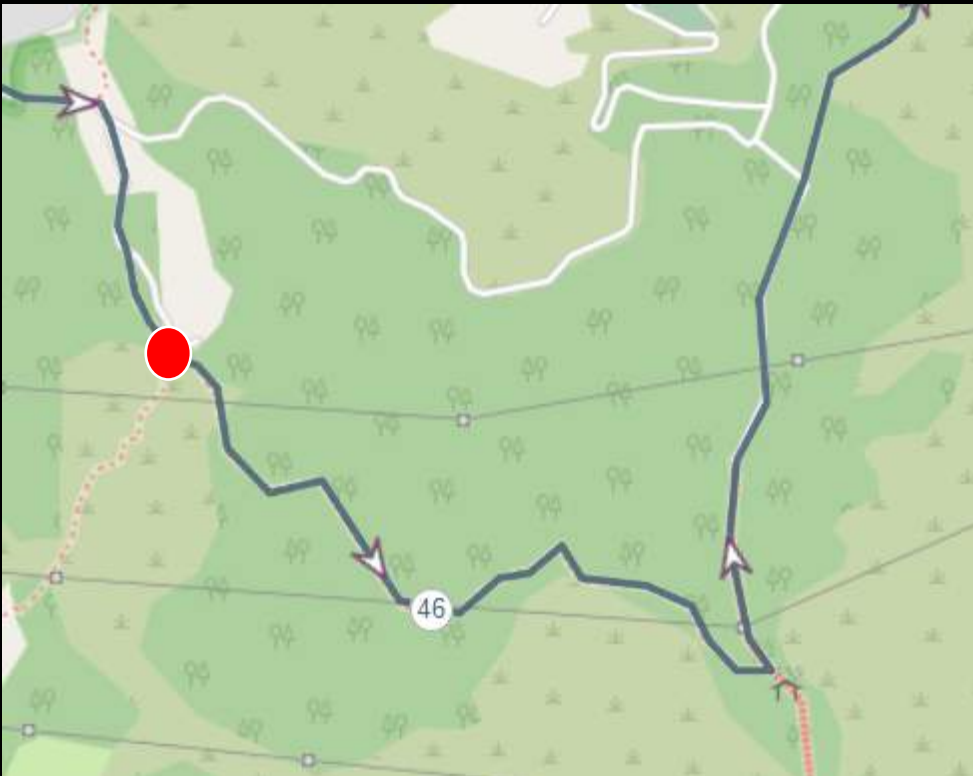
Easy to miss!
Go right onto trail



TRAILME

45.6km

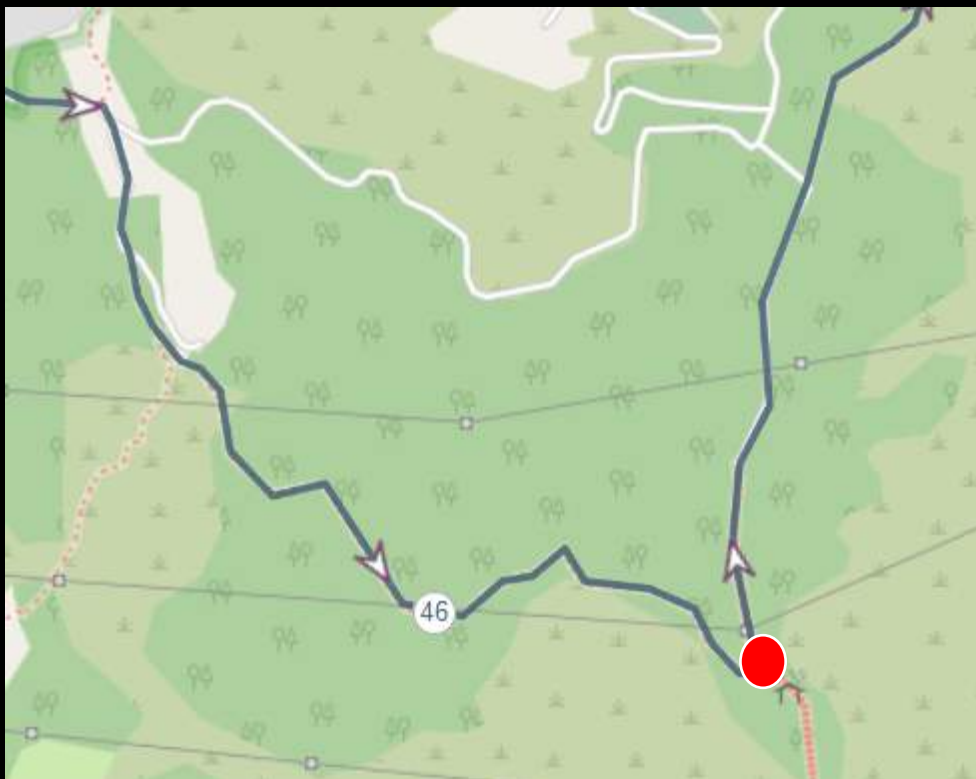
Go left



TRAILME

46.3km

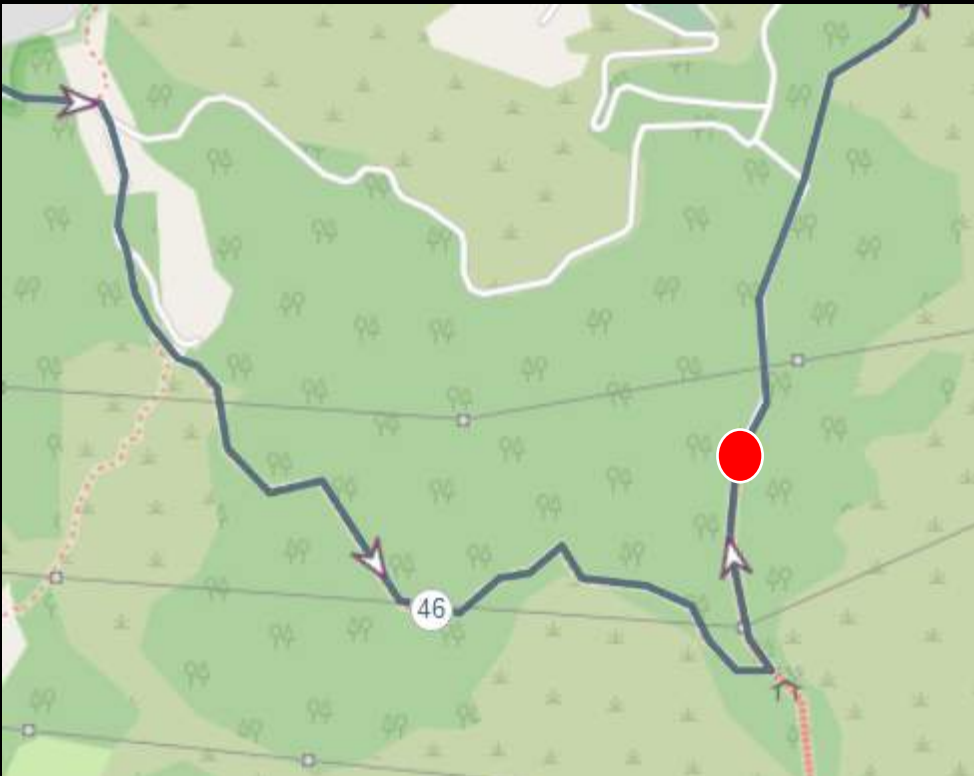
Turn left
up stairs



TRAILME

46.5km

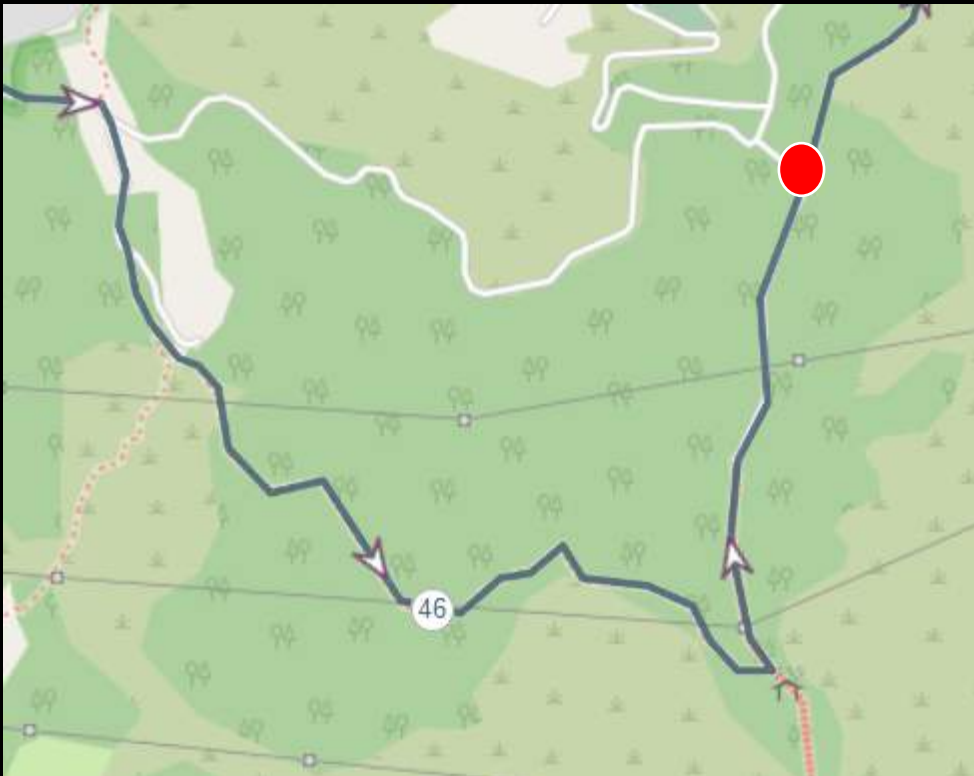
On to road



TRAILME

46.8km

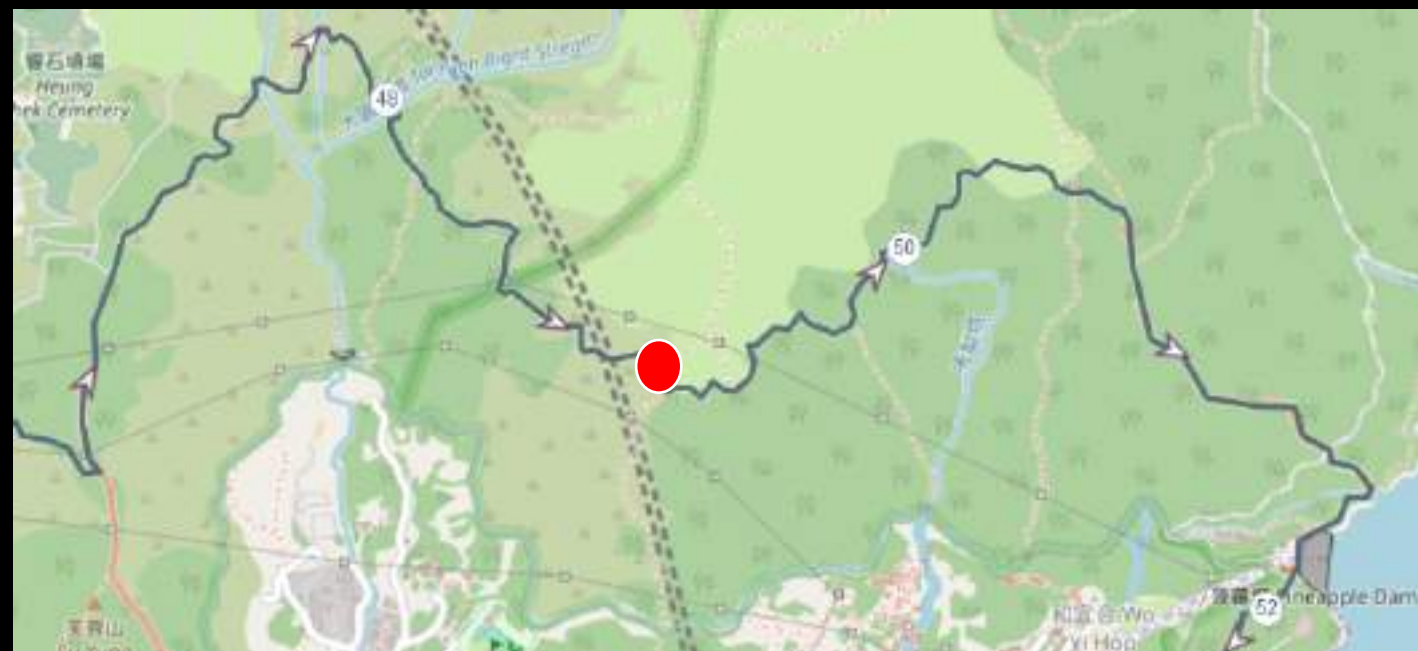
Turn right onto Lung Mun Country Trail



TRAILME

48.2km

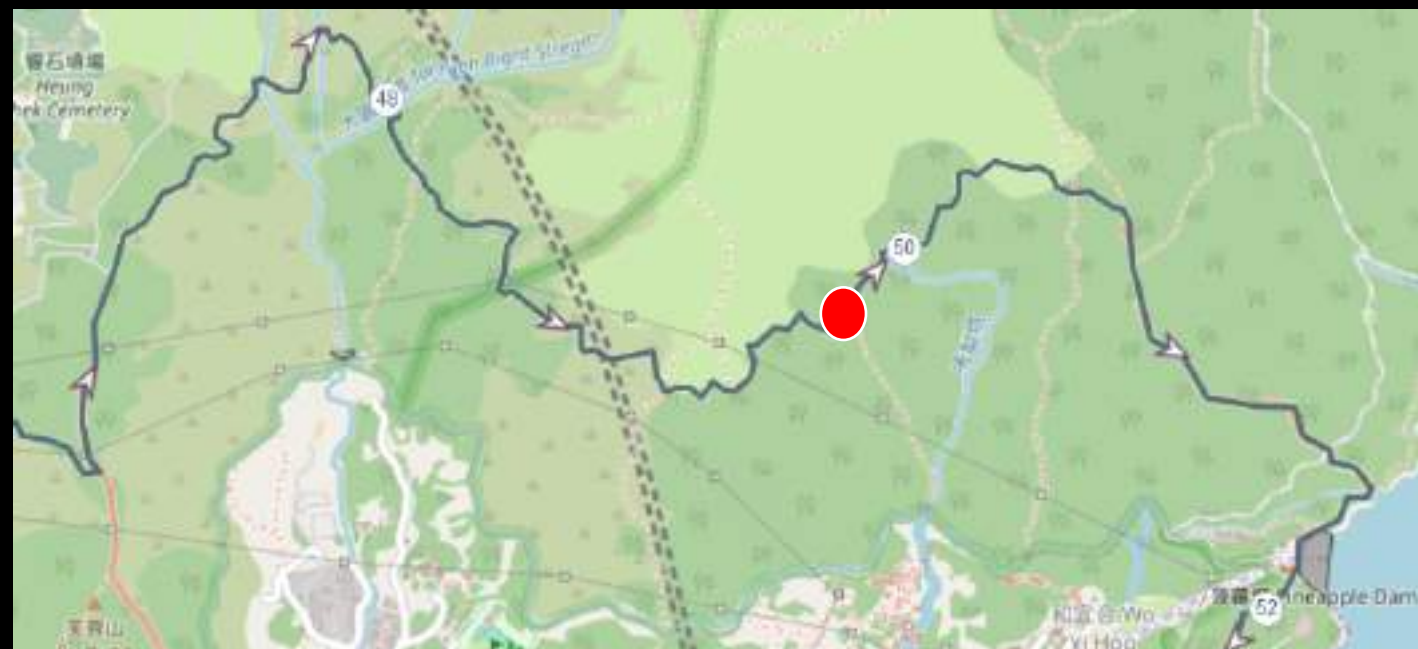
Go straight



TRAILME

49.7km

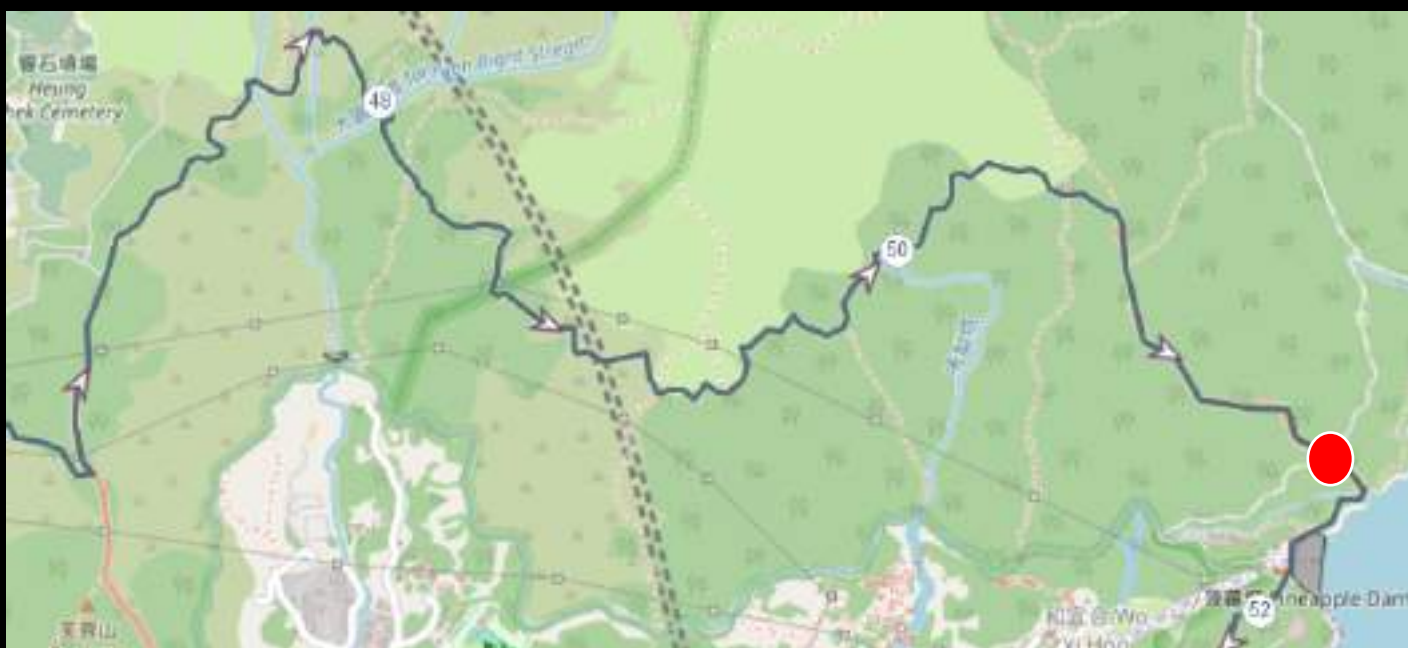
Go straight (up)



TRAILME

51.5km

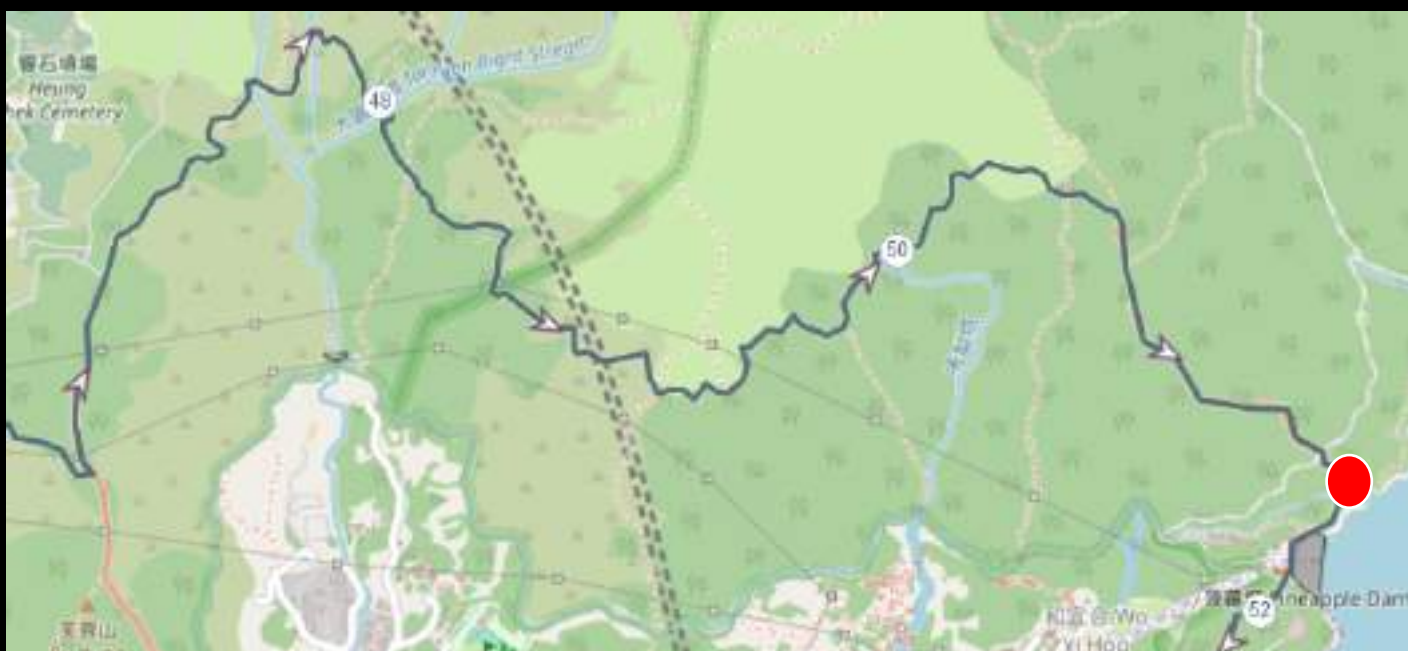
Go straight



TRAILME

51.6km

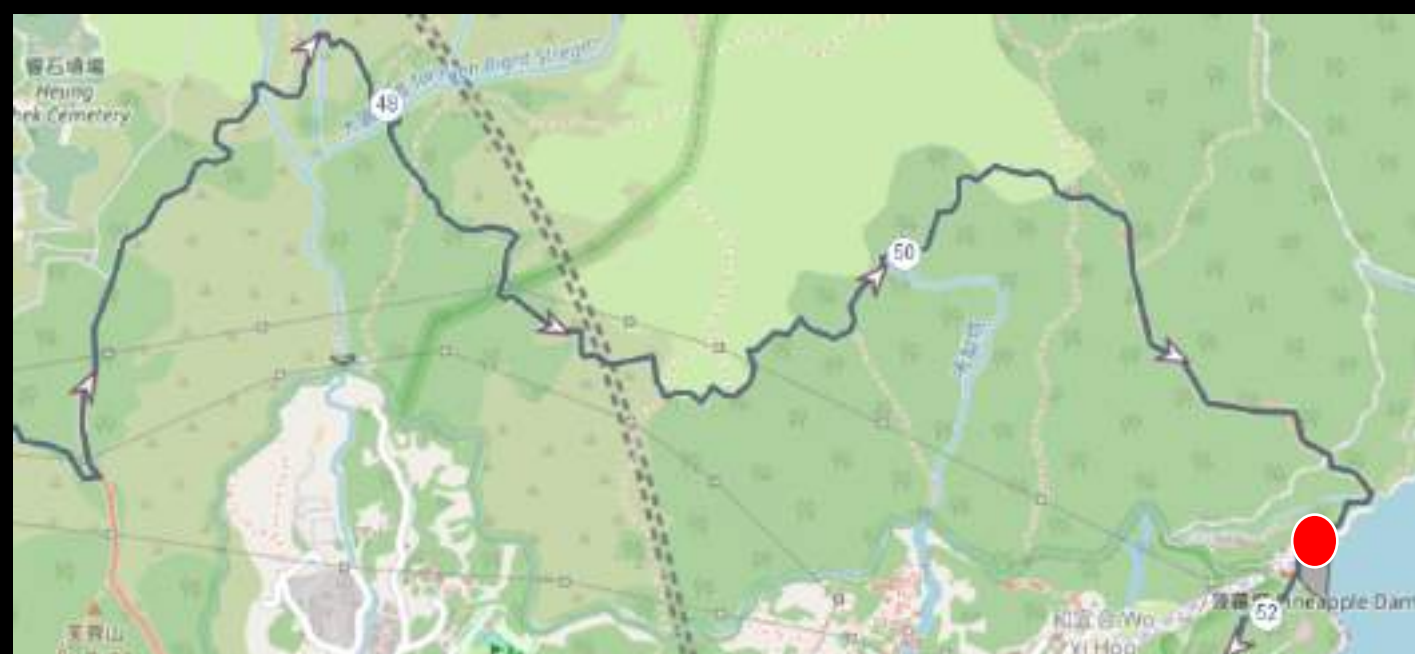
Turn Right



TRAILME

51.7km

Go left



TRAILME

51.9km

Go straight up road



TRAILME

52.8km

Go straight



TRAILME

53km

Turn right into BBQ area



TRAILME

53km

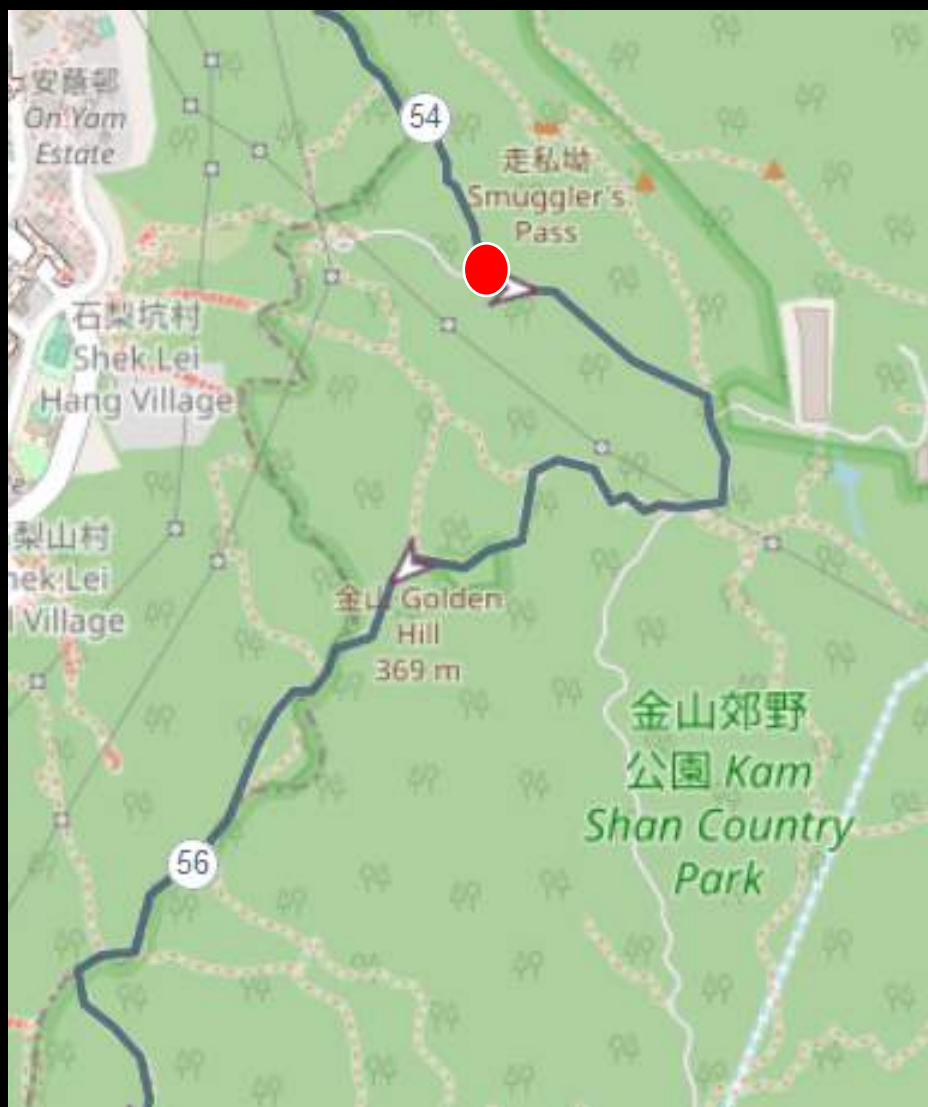
Up stairs (Mac 6)



TRAILME

54.3km

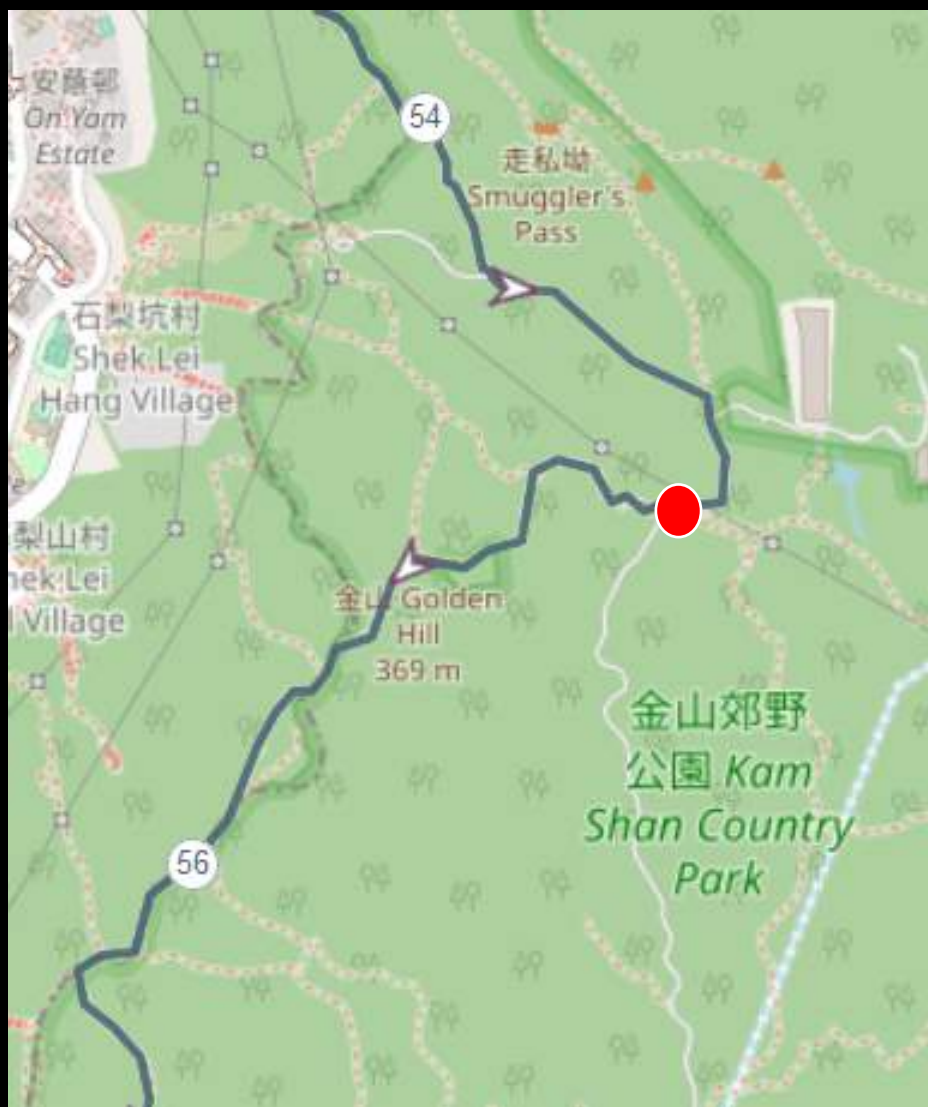
Turn left
Up road



TRAILME

54.8km

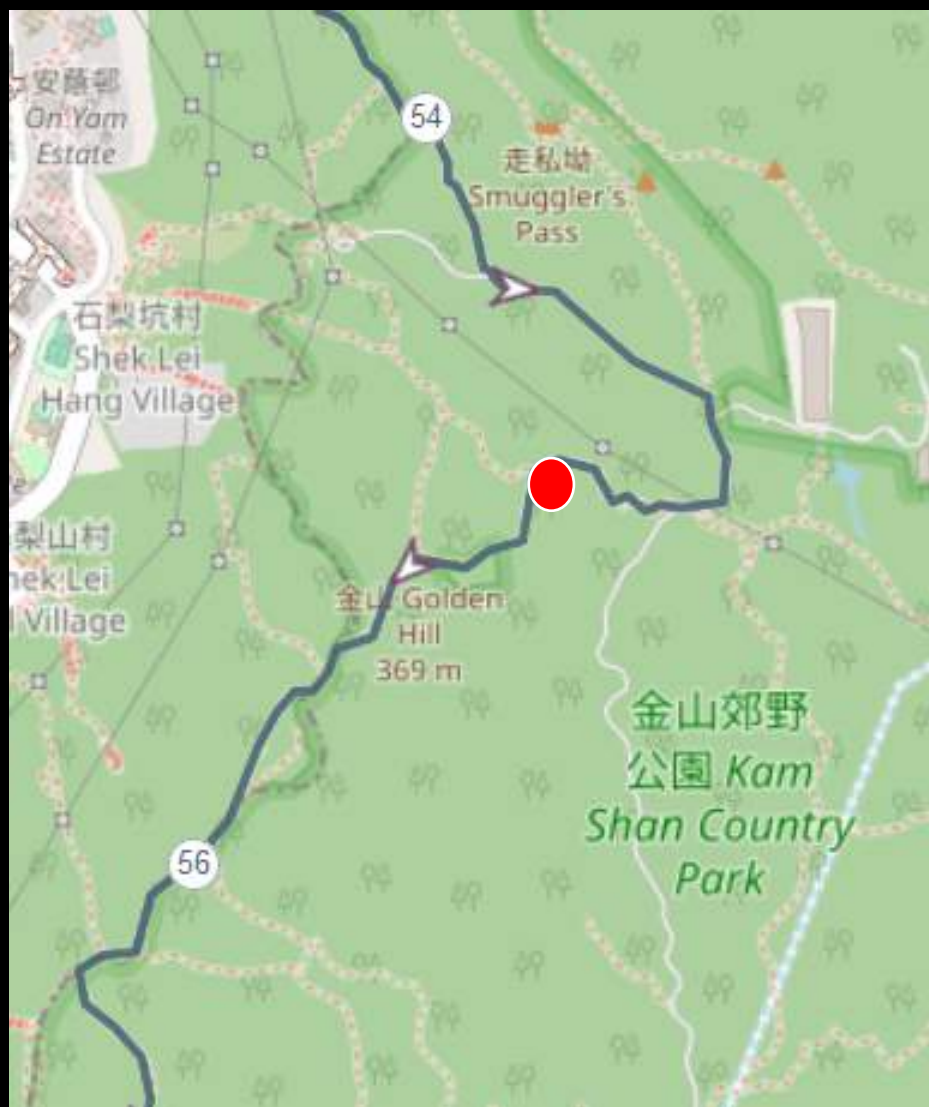
Up stairs on right



TRAILME

55.1km

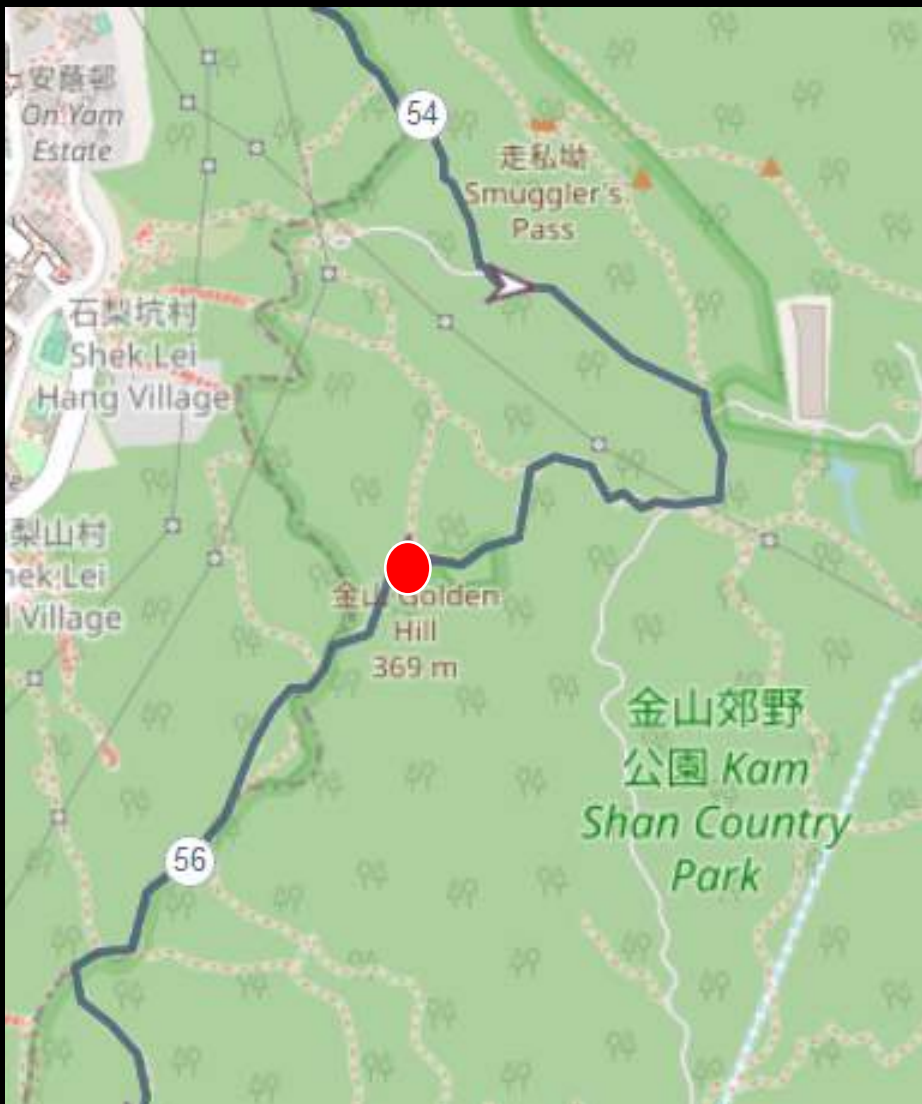
Go left



TRAILME

55.4km

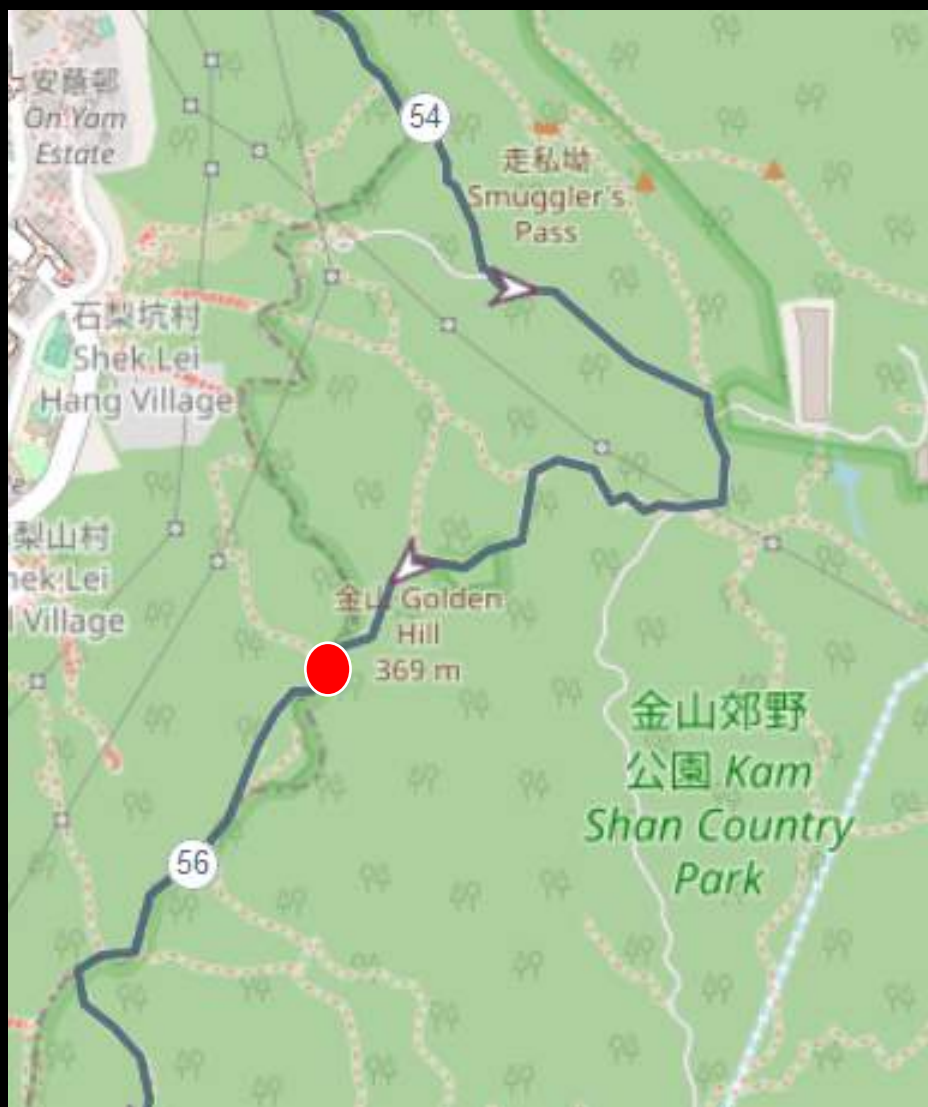
Go left
(downhill)



TRAILME

55.6km

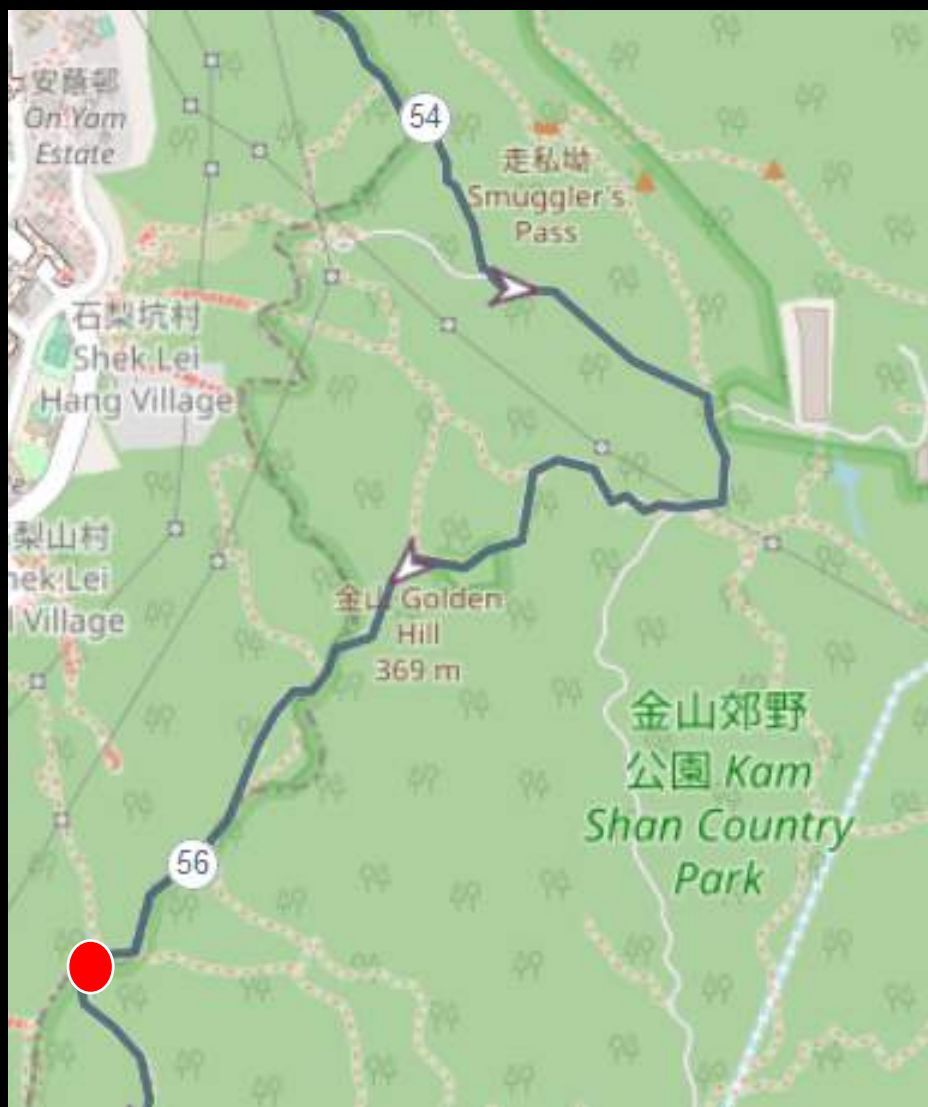
Go straight



TRAILME

56.2km

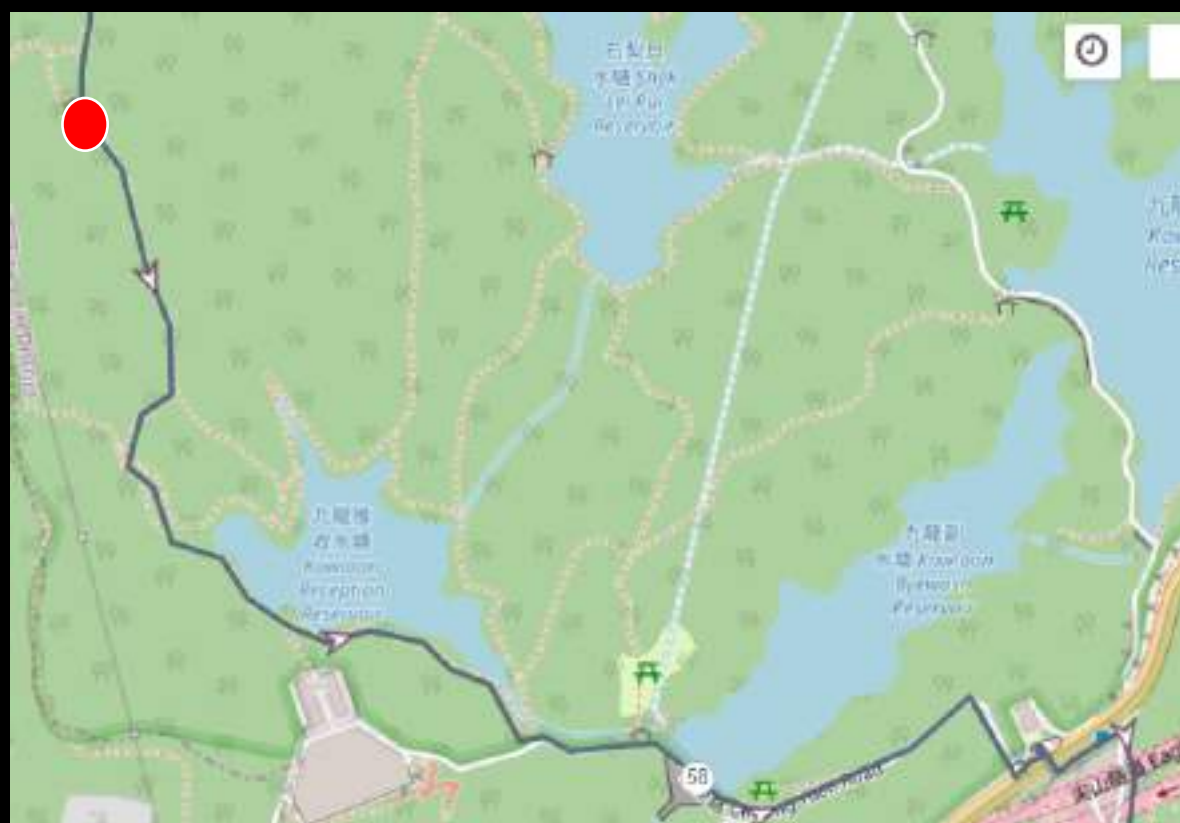
Turn left



TRAILME

56.7km

Go straight

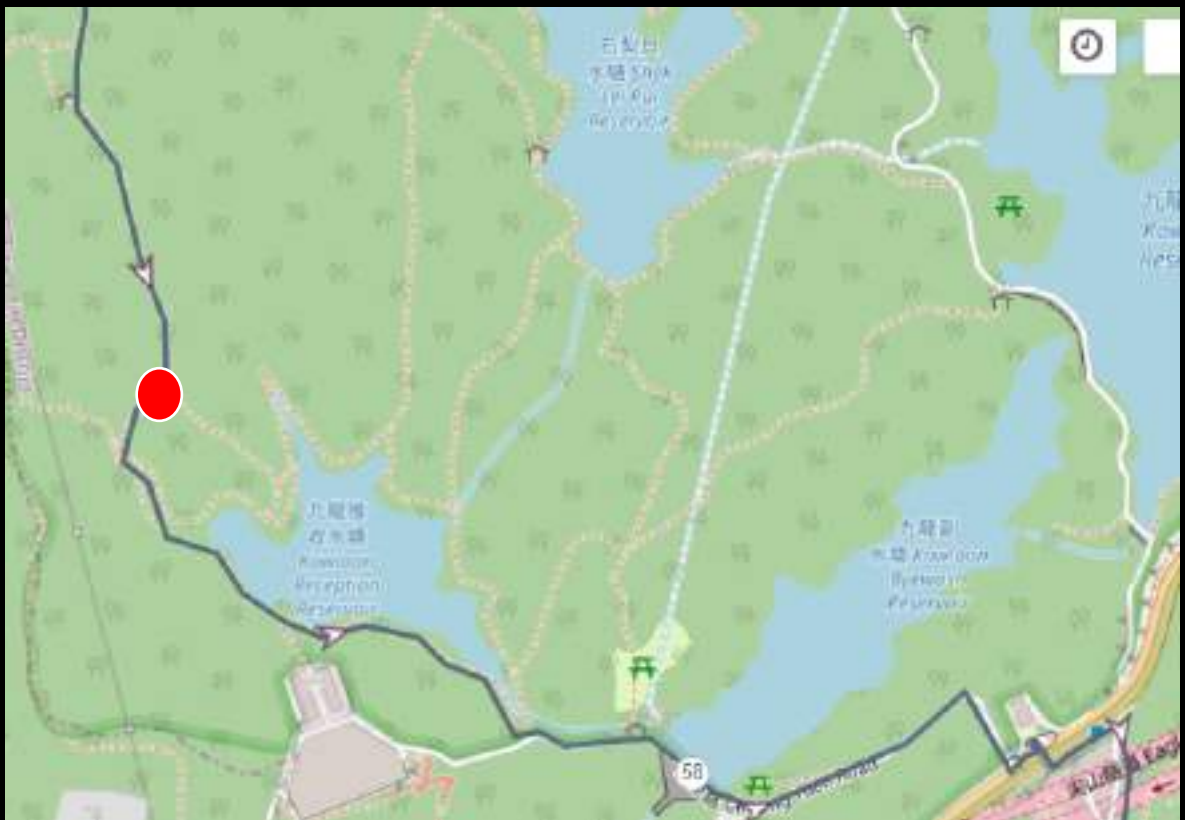


TRAILME

Easy to miss!

57km

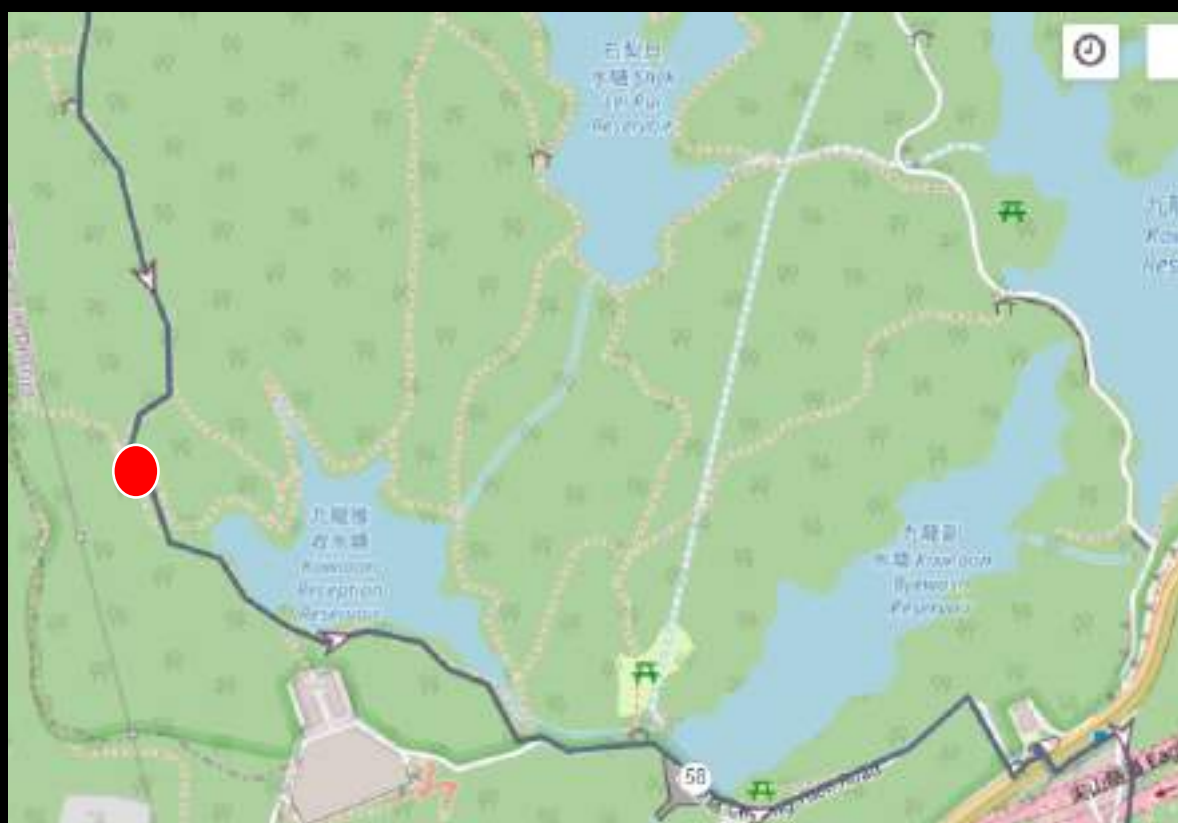
Turn right - down stairs



TRAILME

57.2km

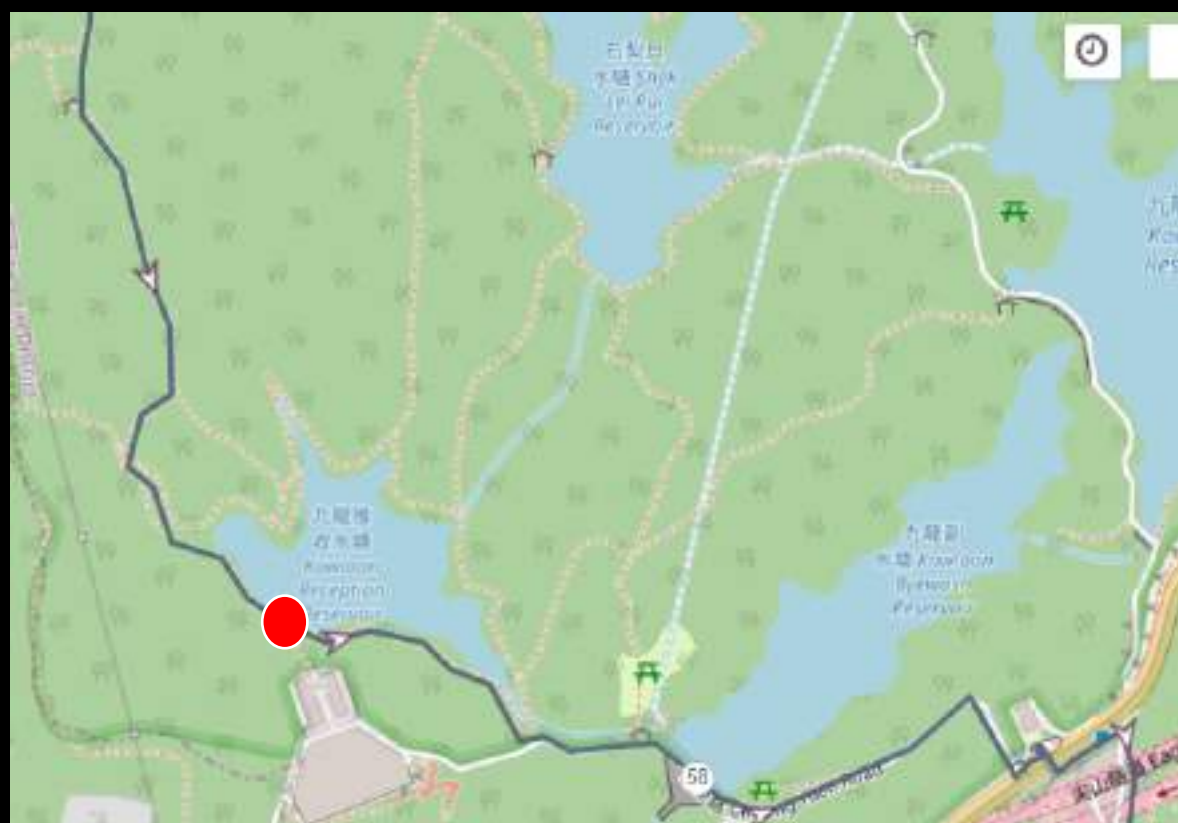
Go right



TRAILME

57.5km

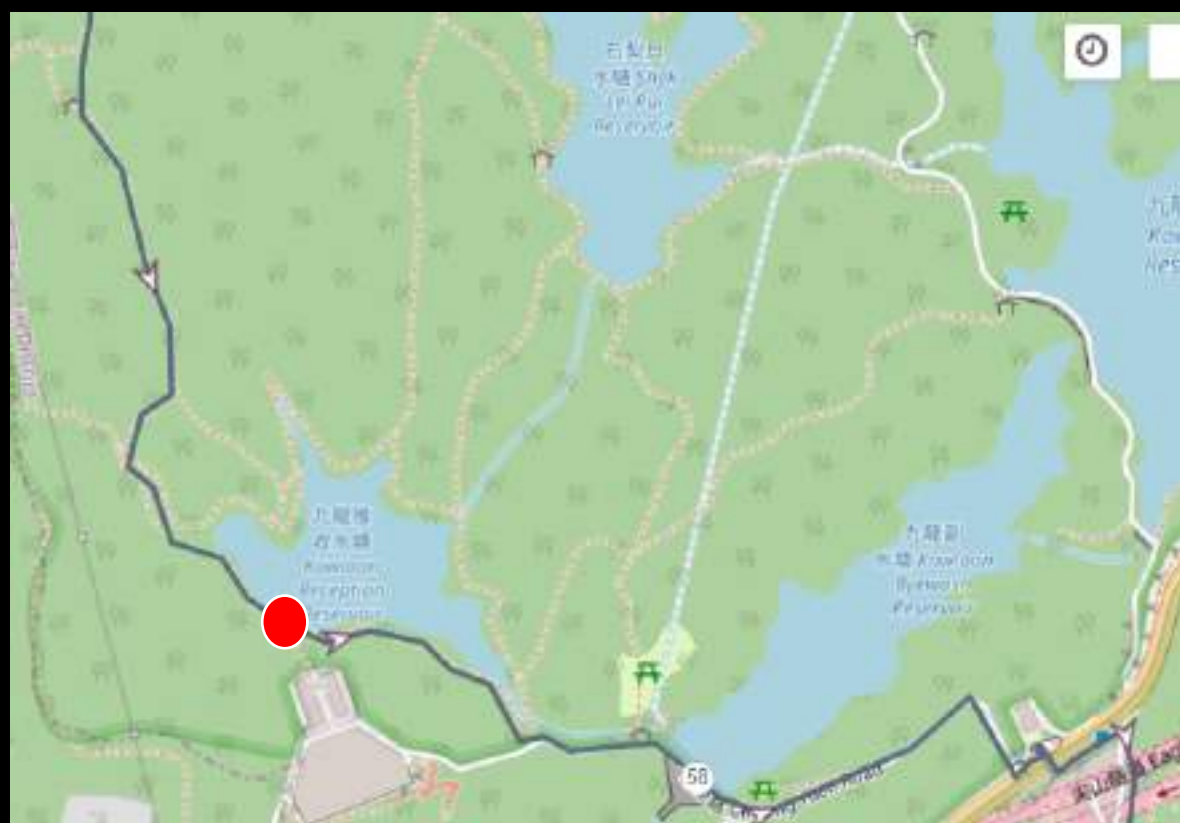
Turn left



TRAILME

57.5km

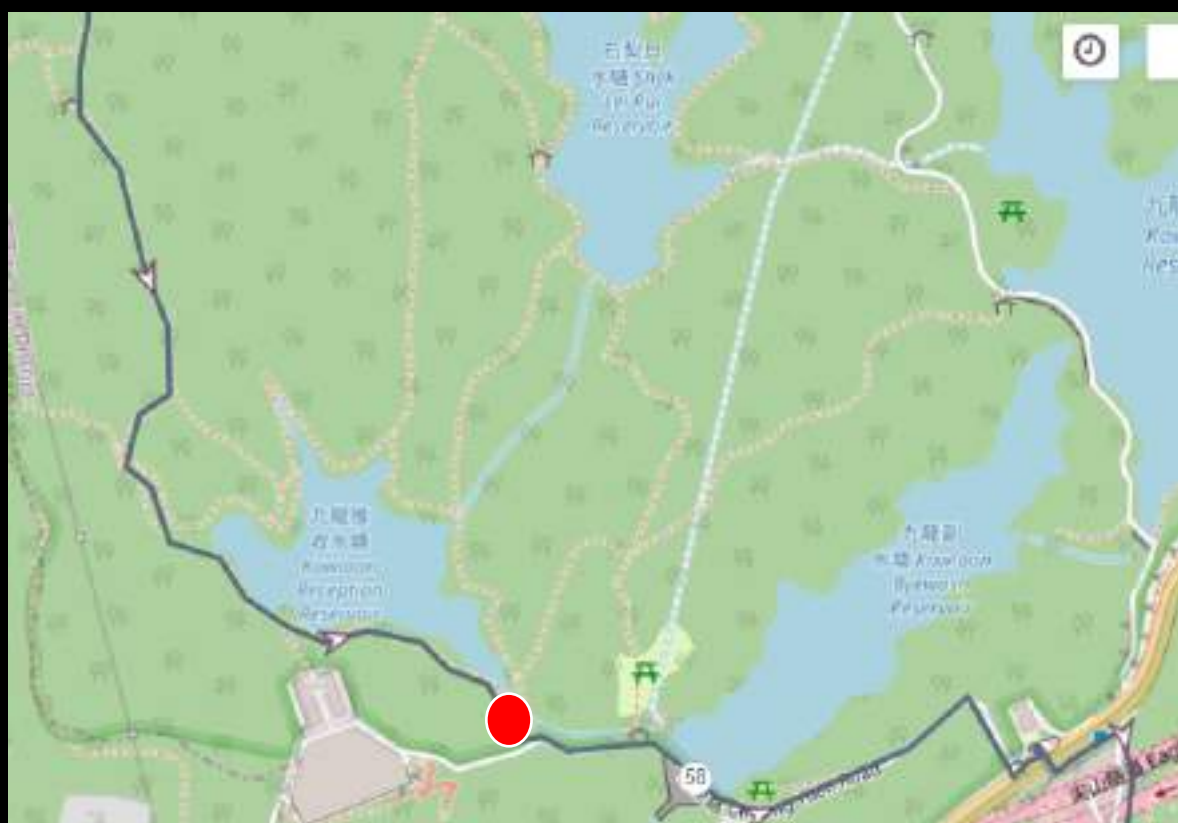
Go straight



TRAILME

57.8km

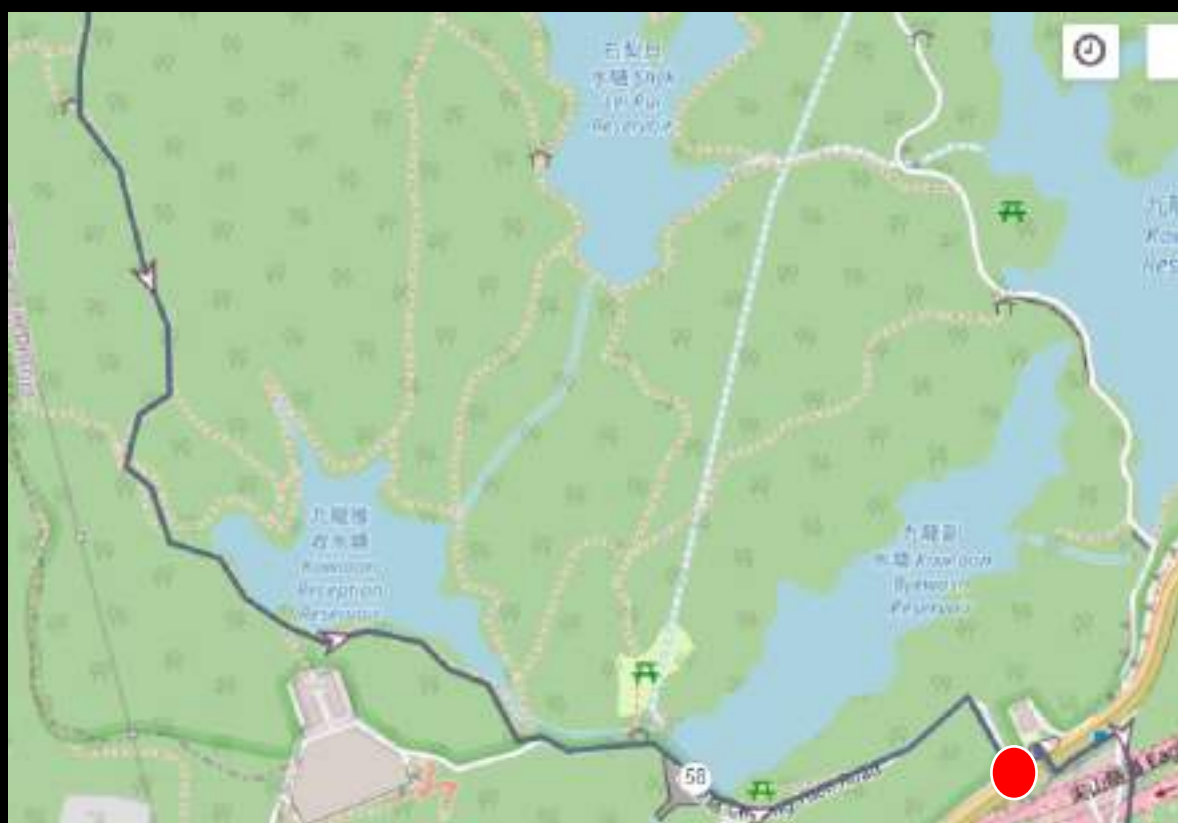
Right - left
On to road



TRAILME

58.5km

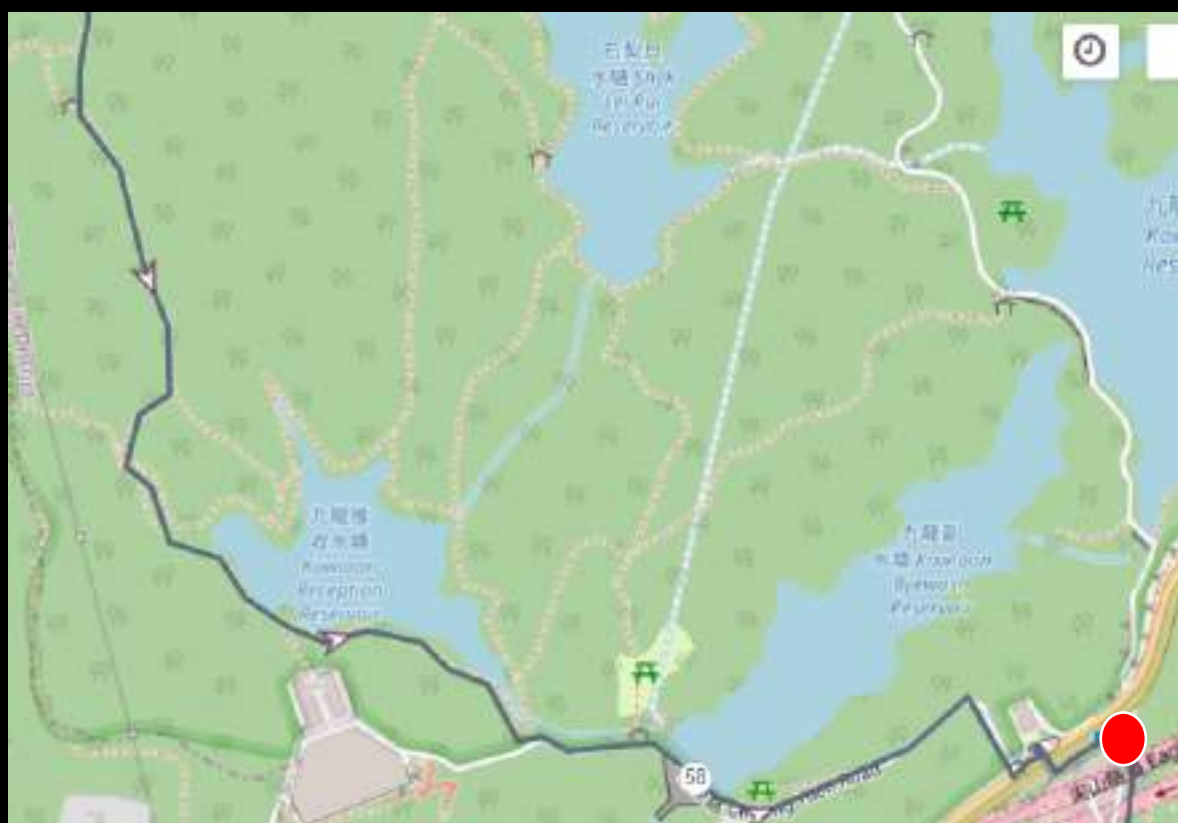
At Tai Po Rd
Over footbridge



TRAILME

58.5km

Down to left then turn right



TRAILME

58.8km

To the right
(not Maclehose)



TRAILME

58.9km

Up stairs



TRAILME

Easy to miss!

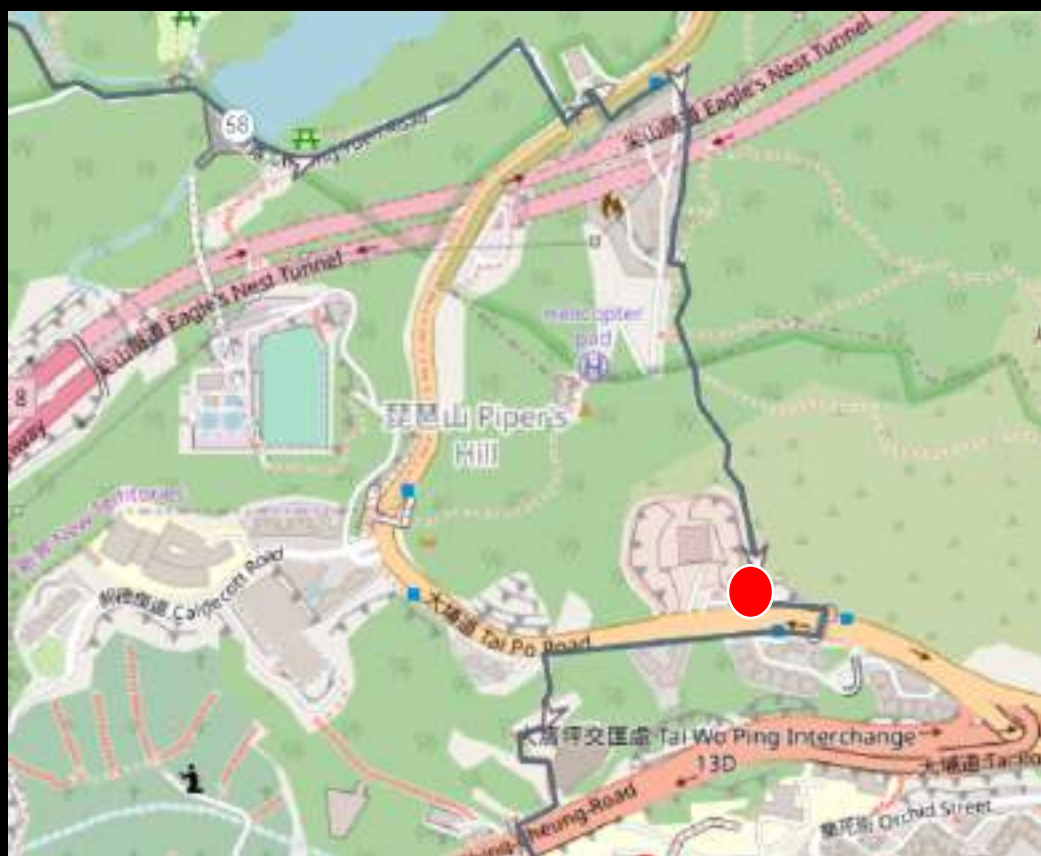
59km

Go straight onto
side trail



TRAILME

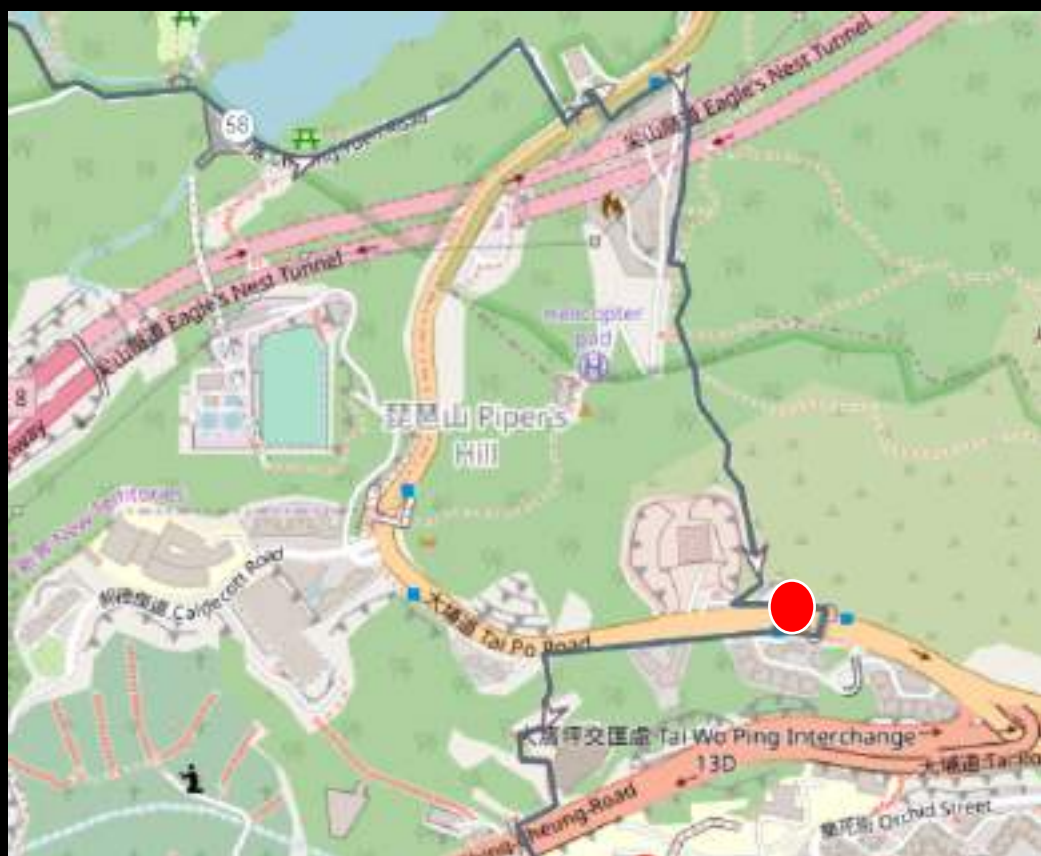
59.2km Turn left at Tai Po Rd



TRAILME

59.3km

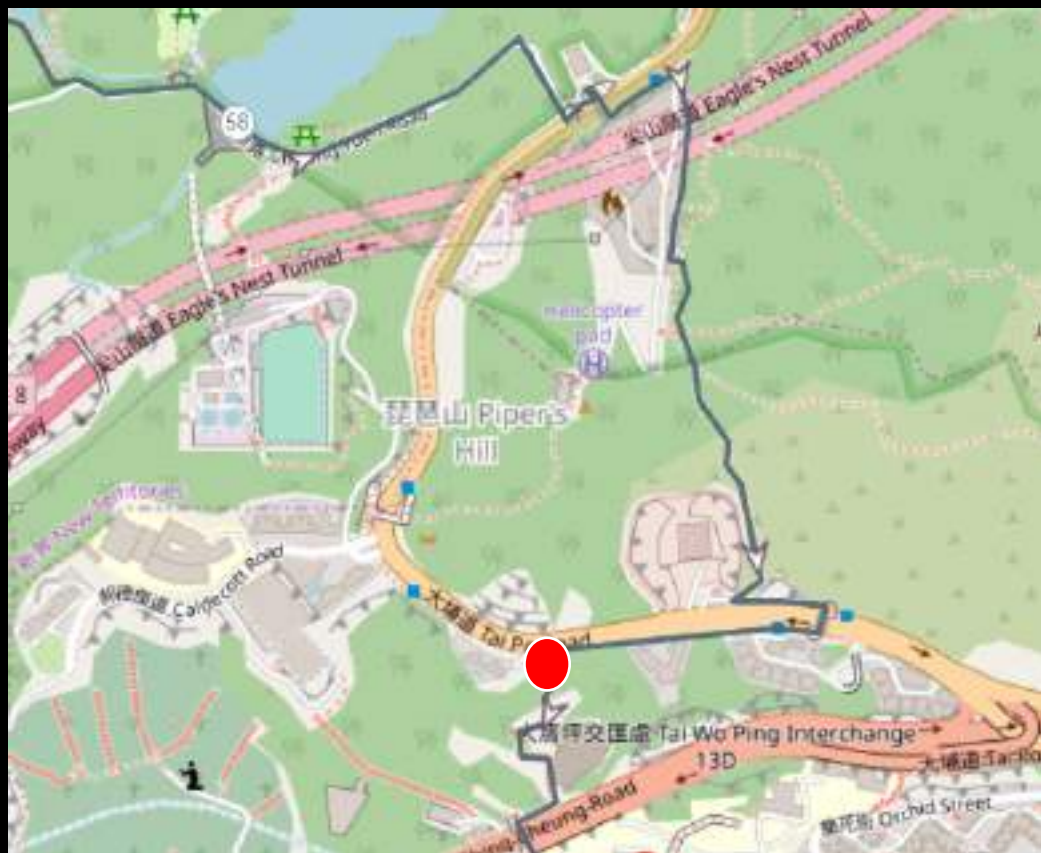
Across footbridge and up other side



TRAILME

59.6km

Turn left, down through temple



TRAILME

59.9km

Cross footbridge, down other side



TRAILME

59.9km

Keep going down



TRAILME

60.1km Straight down stairs



TRAILME

60.2km Straight on opposite street



TRAILME

60.3km

Cross street and
turn right



TRAILME

60.3km

Turn left



TRAILME

60.4km

Finish!



TRAILME

LUNAR TRAIL CHALLENGE

Challenge II (Four Reservoirs)
60 km

Congratulations!



You Finished!

