



LUNAR
TRAIL CHALLENGE

Visual Trail Guide

Challenge II (Three Reservoirs) 40 km

When

22 Jan, 11:00 pm – 23 Jan 00:30 am start window
10 hour cutoff

Start location:

Outside 7-11, opposite Sham Tseng Village
Castle Peak Road, N.T.

Contact number: +852 9161 7691



TRAILME

CHECK-IN 7-11 on Castle Peak Road, Sham Tseng



TRAILME

START

Along Castle Peak Rd



TRAILME

100m

Turn left



TRAILME

200m

Turn right



TRAILME

300m

Take the upper path



TRAILME

500m

Straight up



TRAILME

500m

To the right



TRAILME

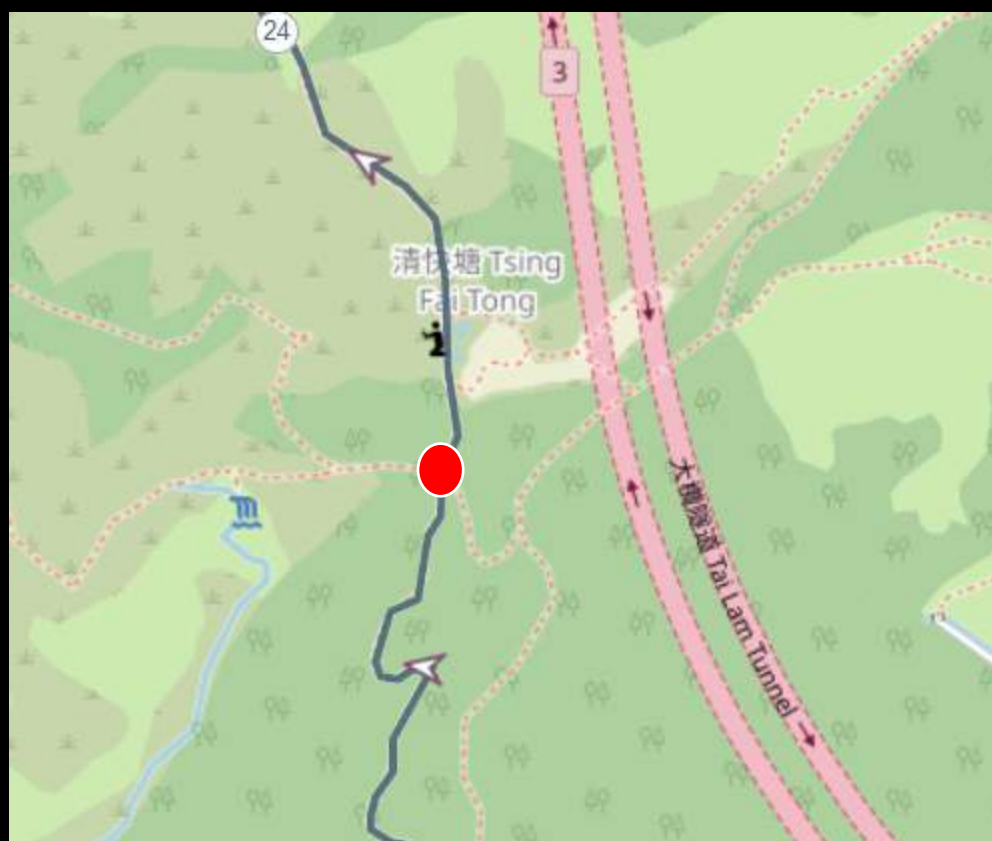
1.5km

Continue straight along path



TRAILME

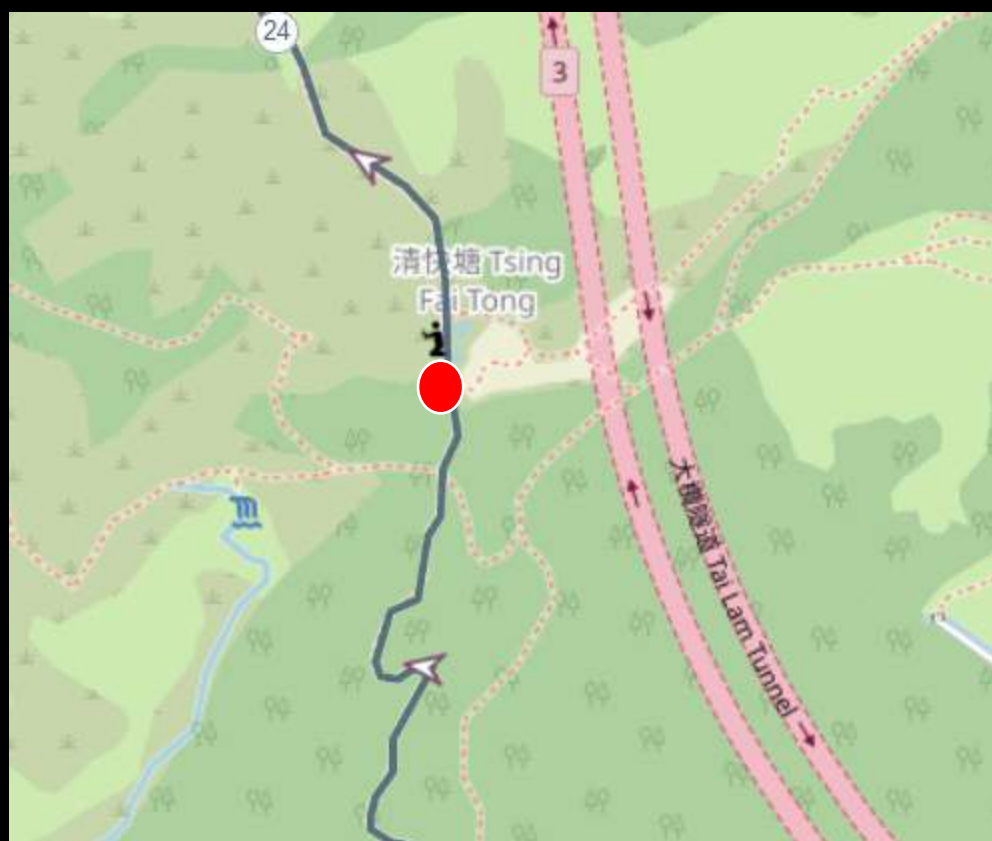
2.1km Stay on concrete path



TRAILME

2.1km

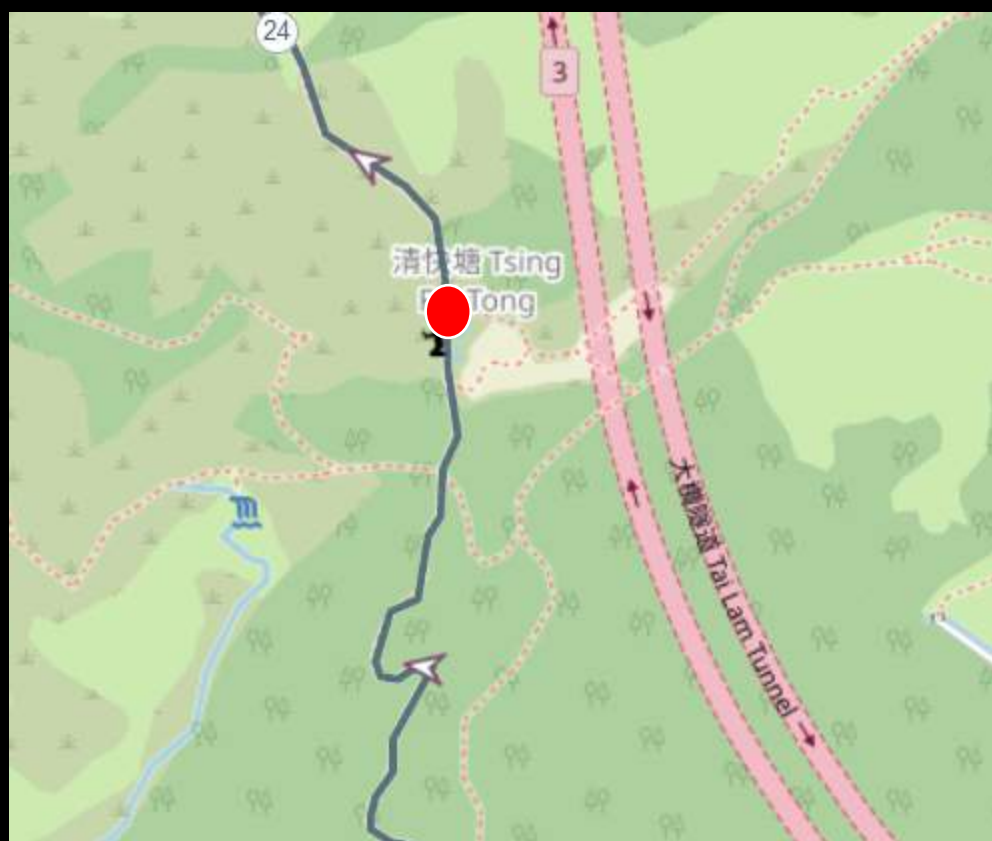
Go straight



TRAILME

2.3km

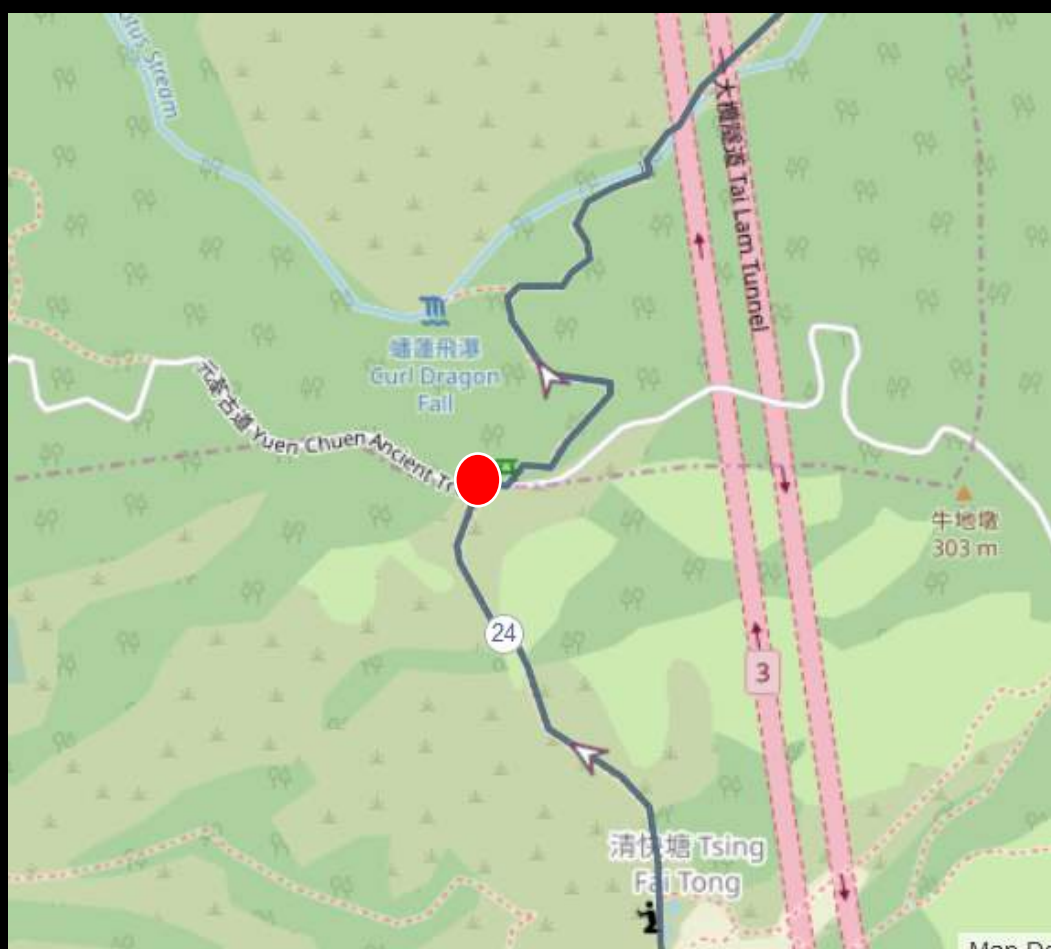
Go straight



TRAILME

2.7km

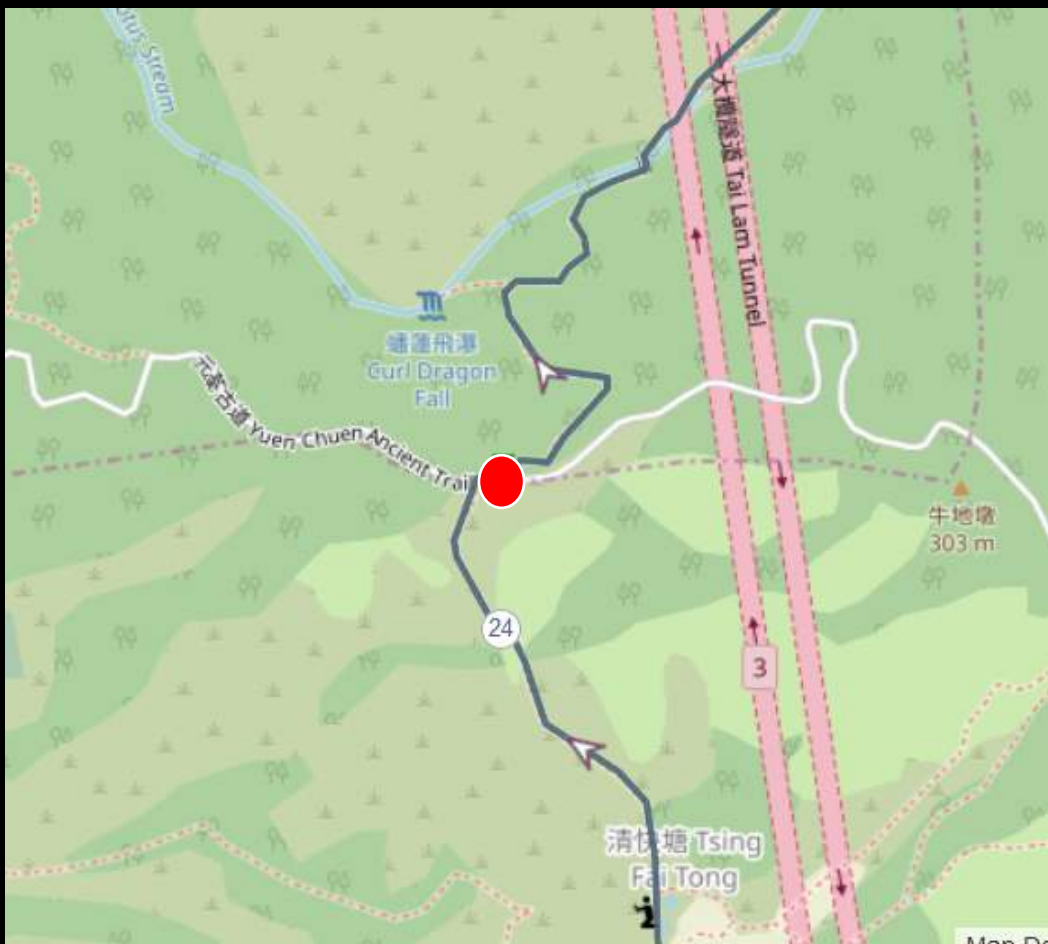
Turn right



TRAILME

2.7km

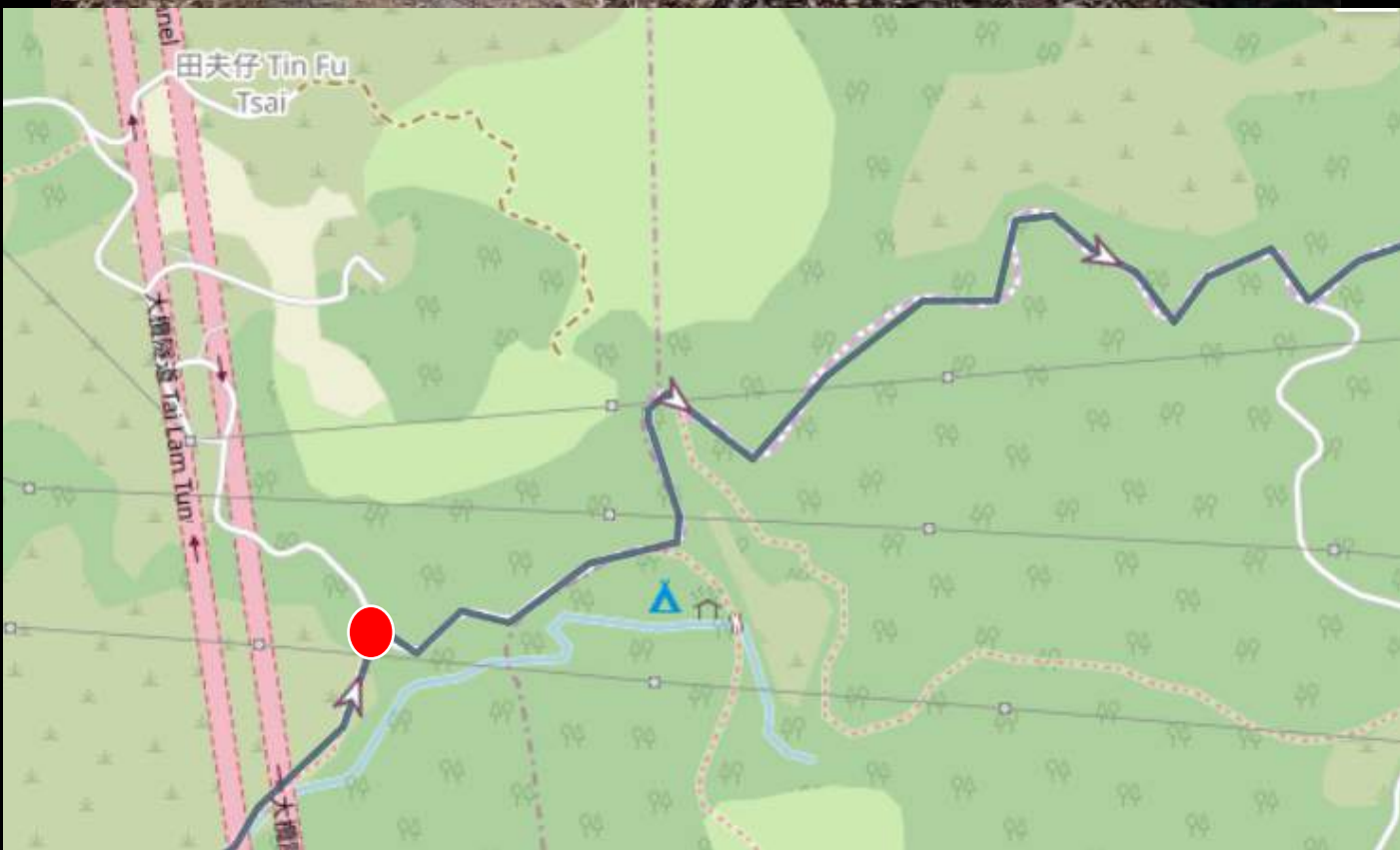
Left onto trail



TRAILME

3.5km

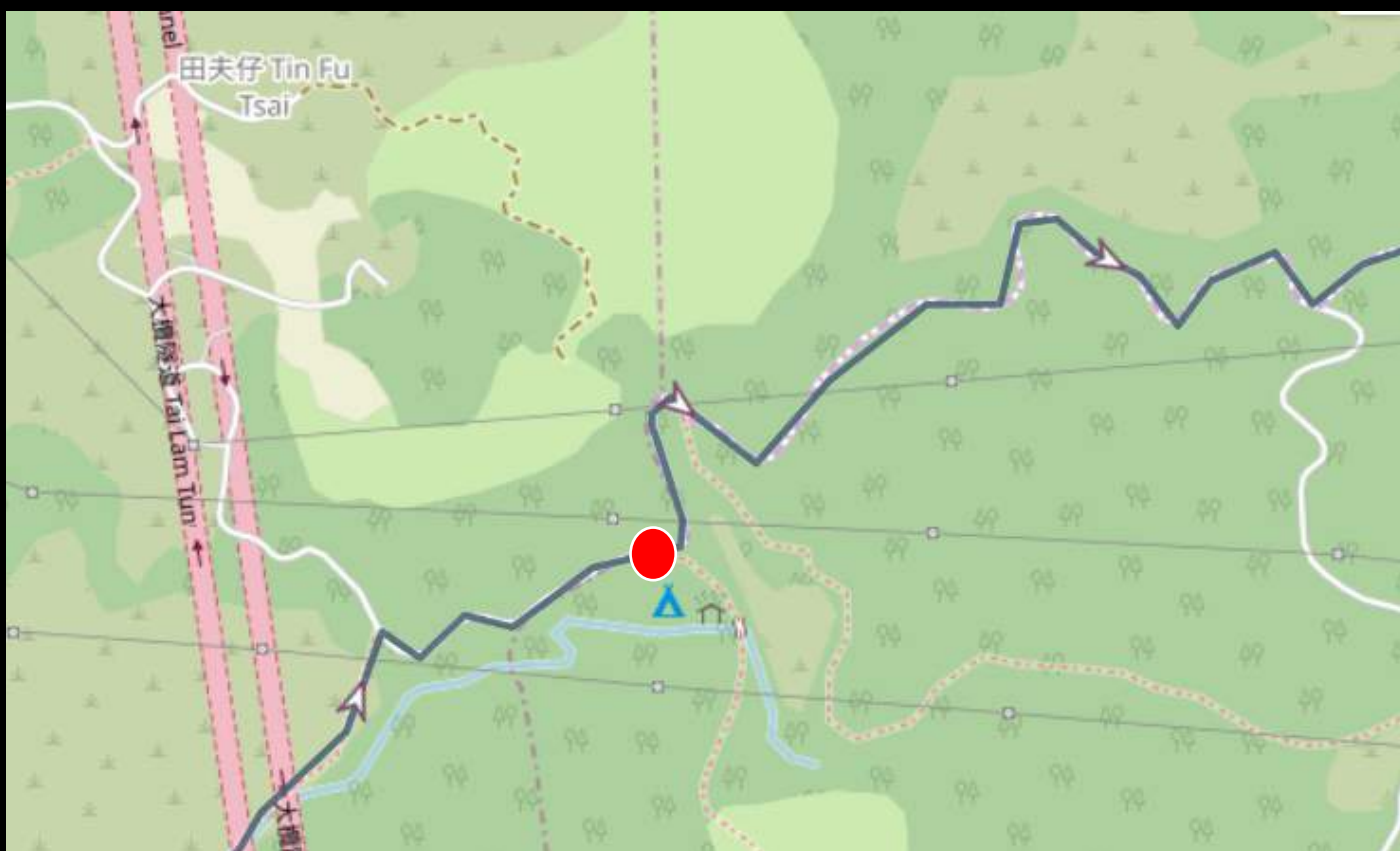
Turn right onto road (Maclehose)



TRAILME

3.9km

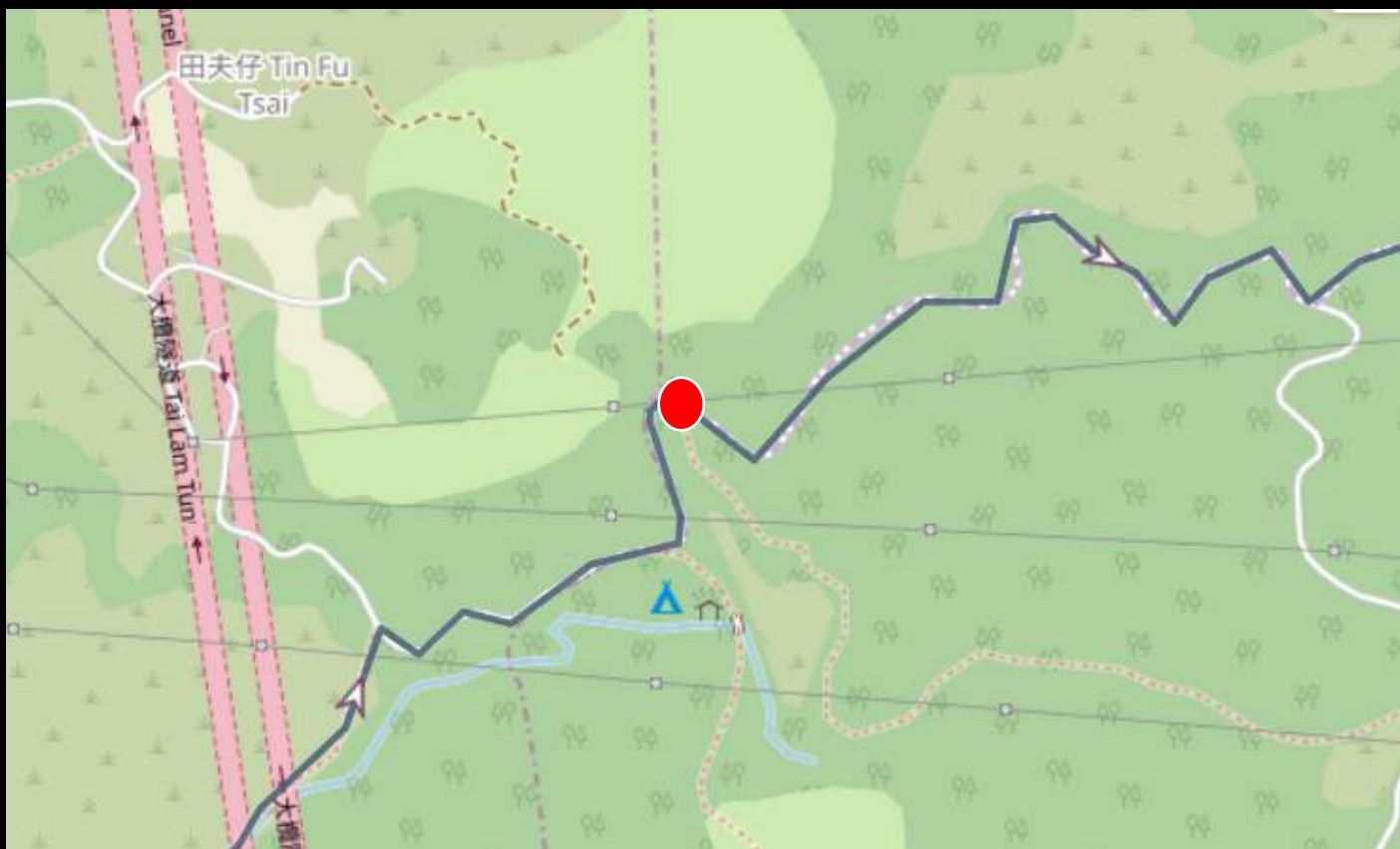
Go straight



TRAILME

4km

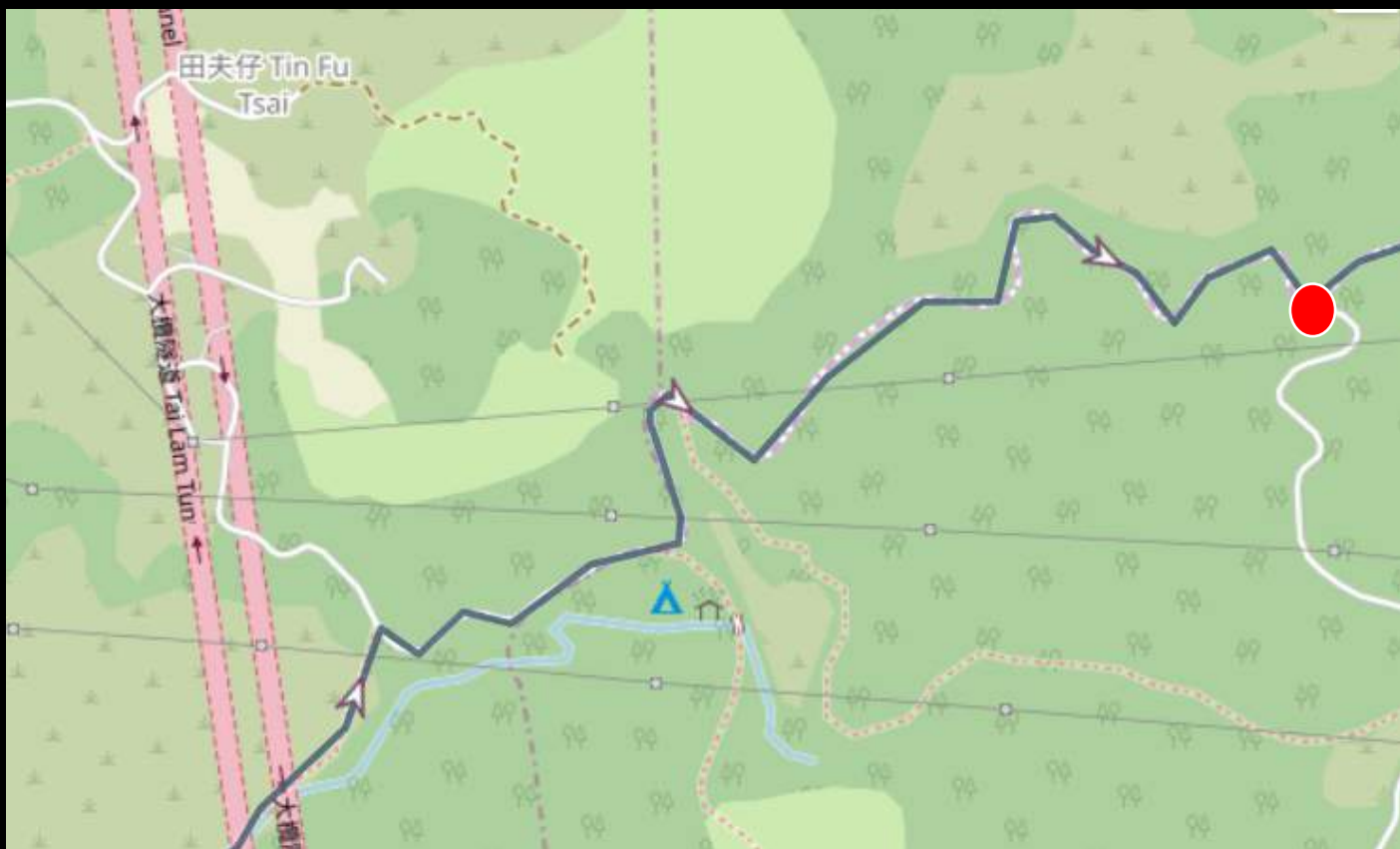
Stay on road



TRAILME

4.9km

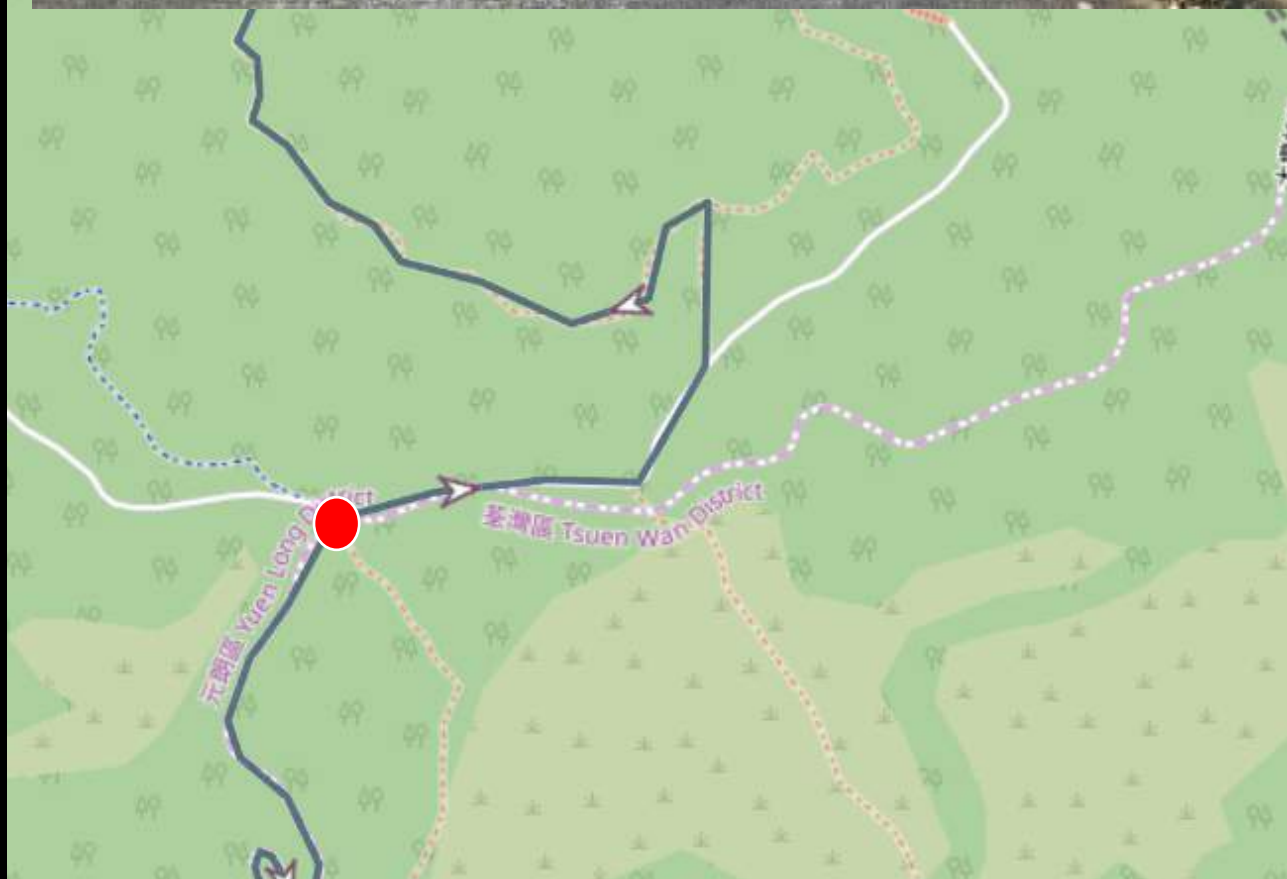
Turn left



TRAILME

5.6km

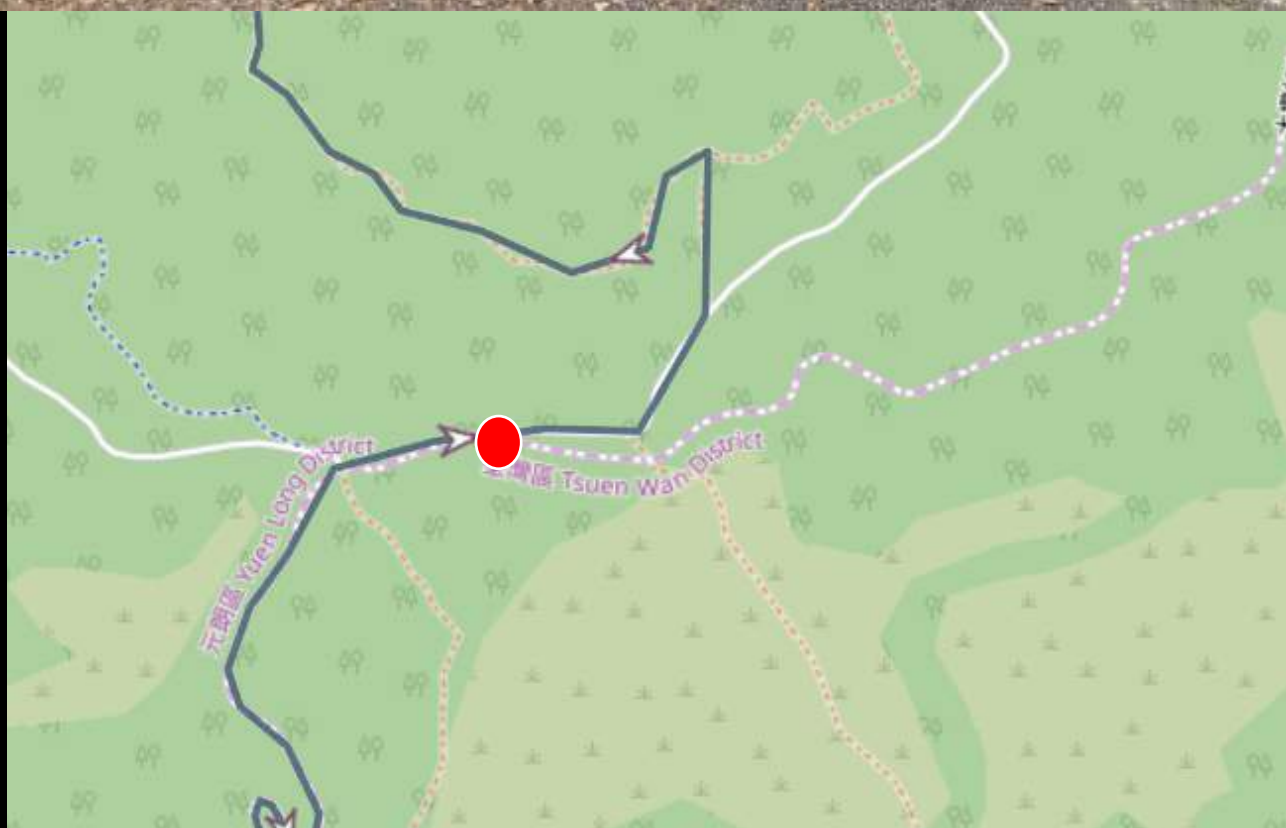
Turn right



TRAILME

5.8km

Go left

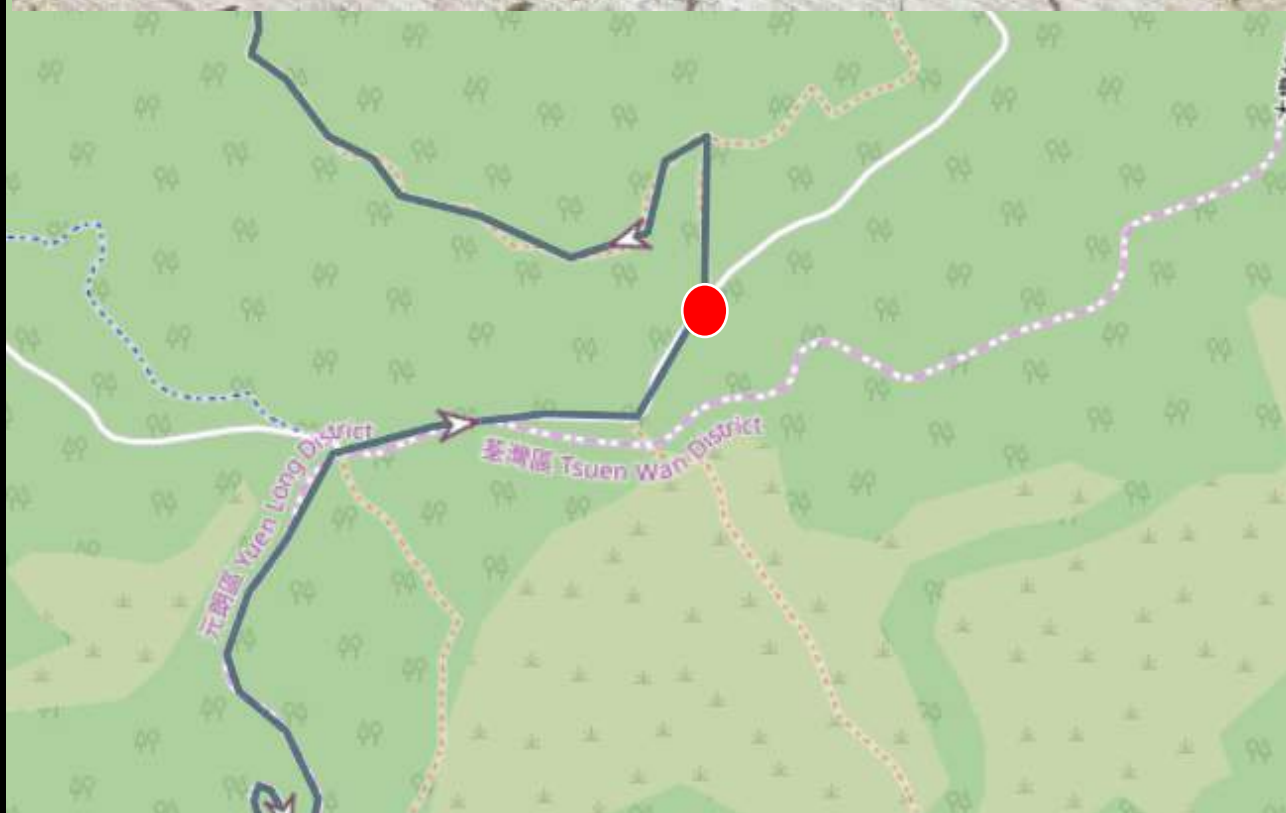


TRAILME

6km

Easy to miss!

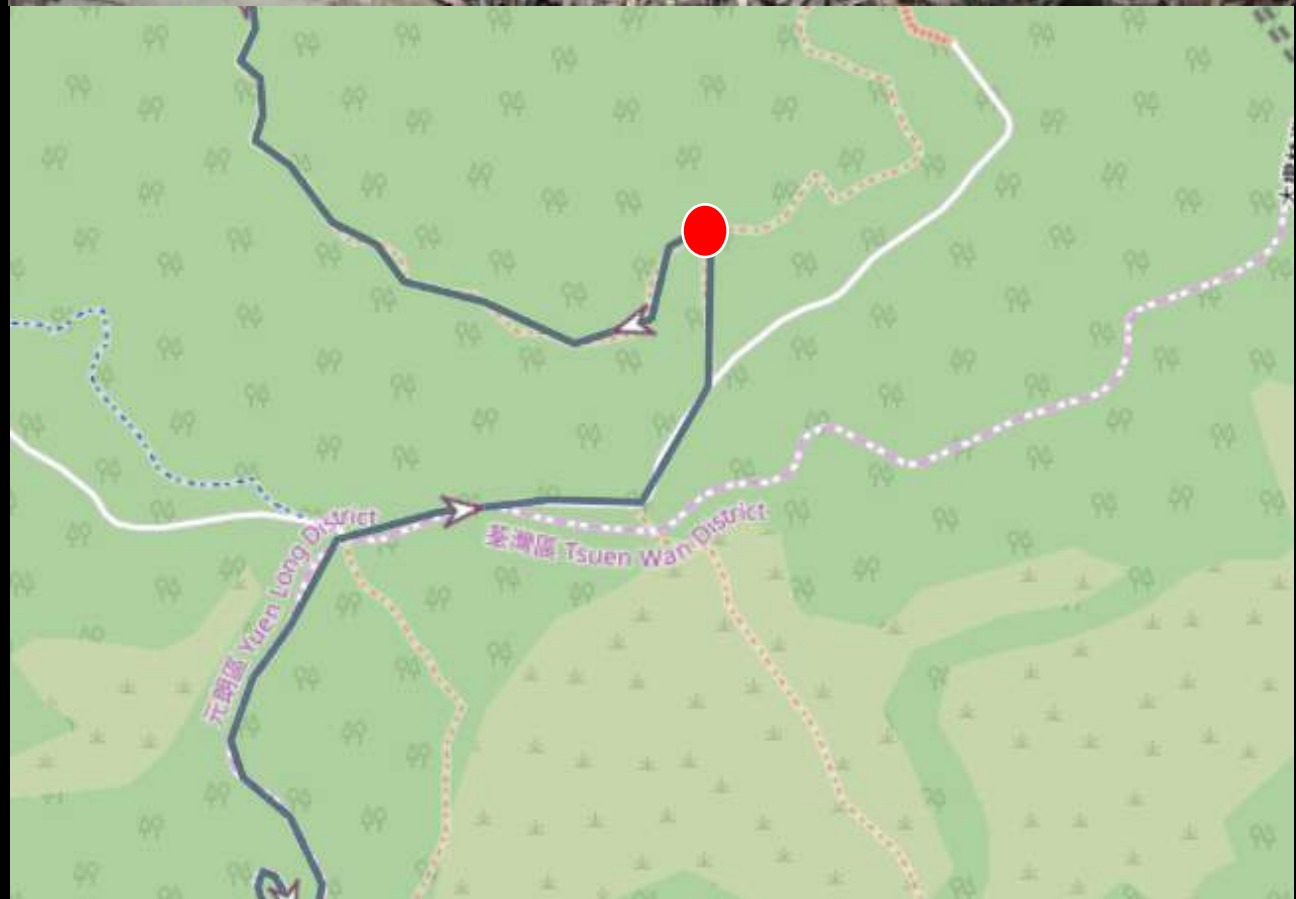
Turn left onto trail



TRAILME

6.1km

Turn left



TRAILME

7.8km

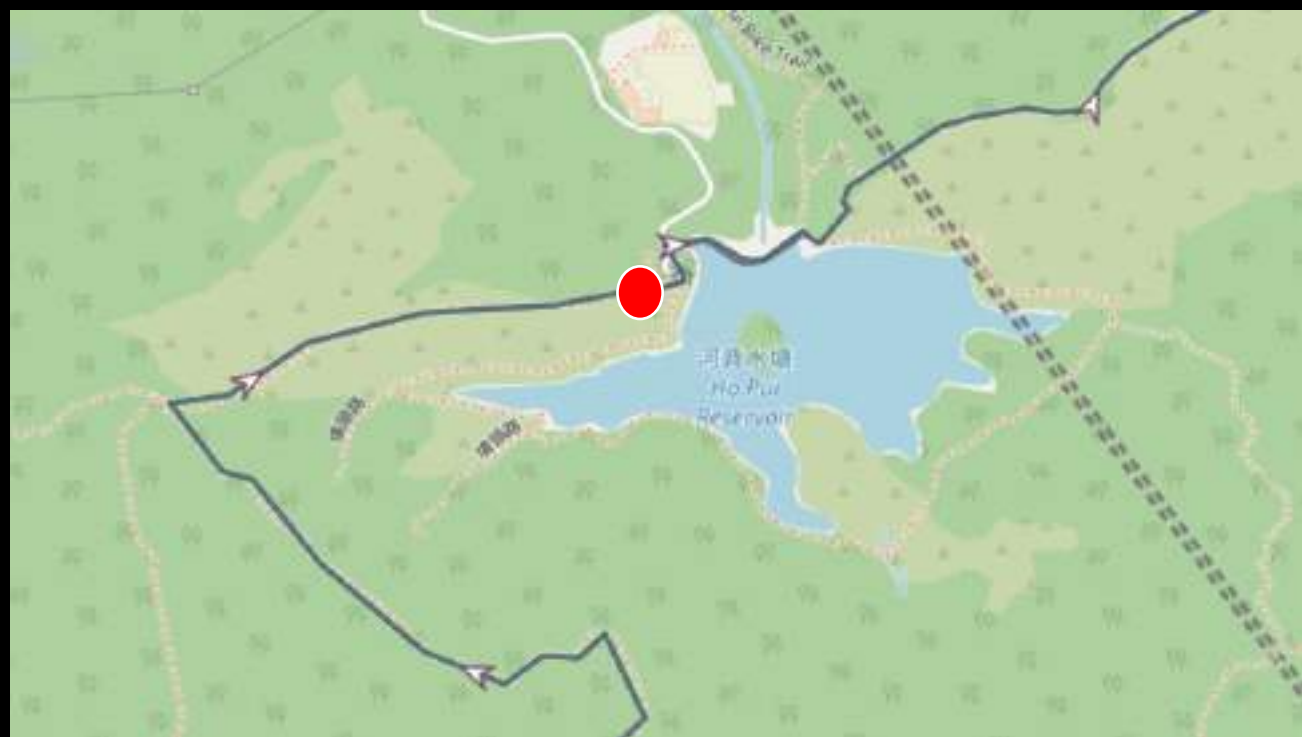
Turn right



TRAILME

8.4km

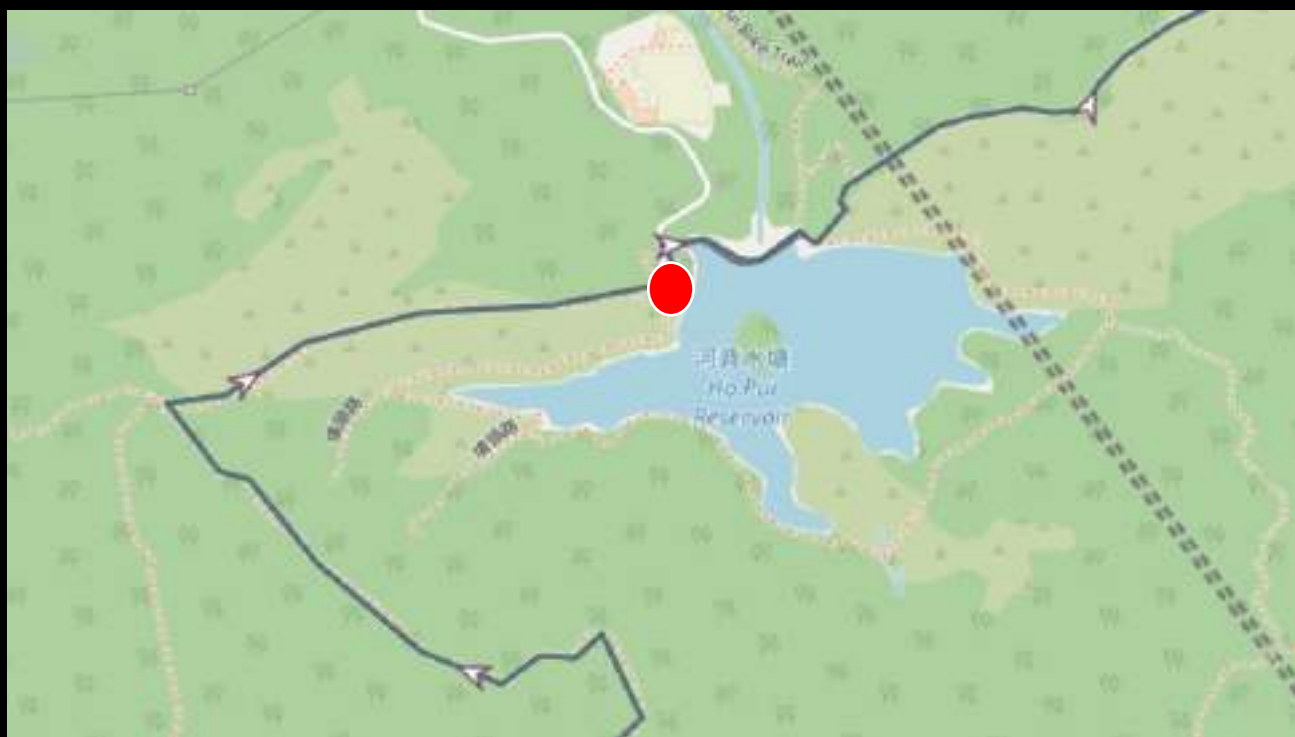
Turn right



TRAILME

8.5km

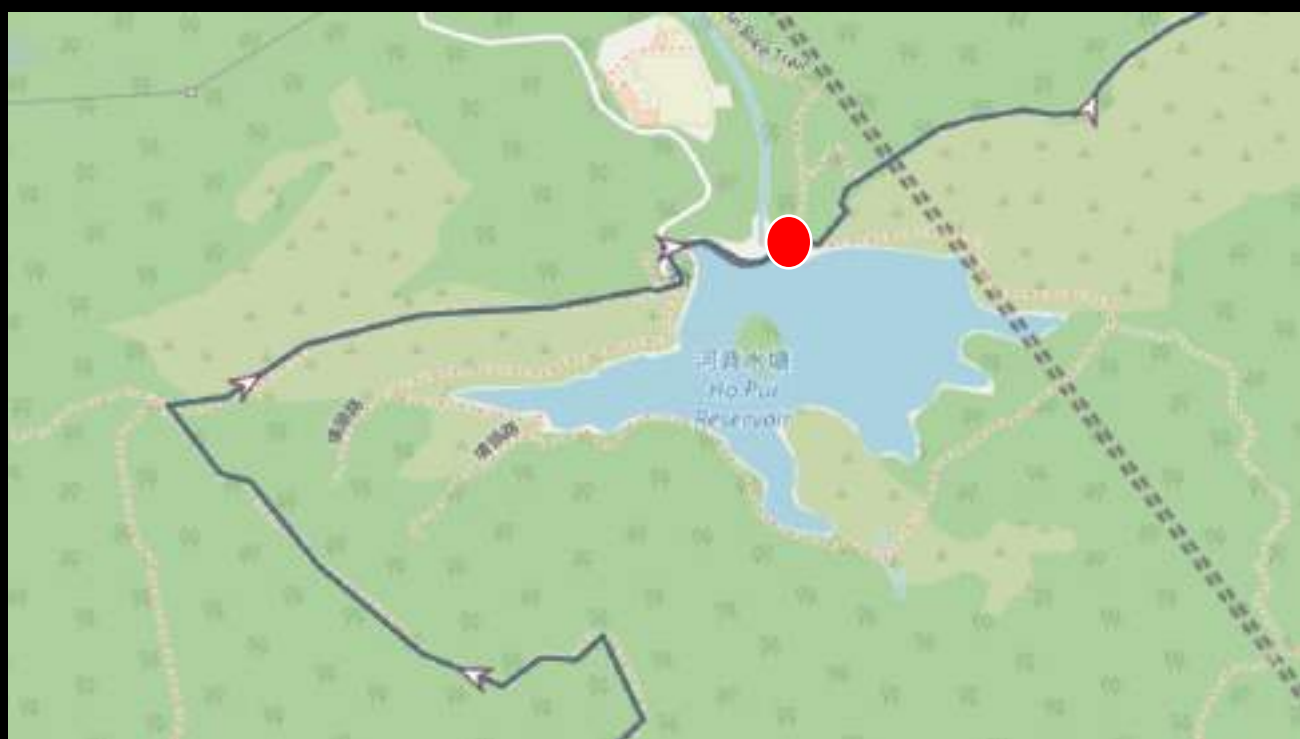
Cross roundabout
and turn right



TRAILME

8.6km

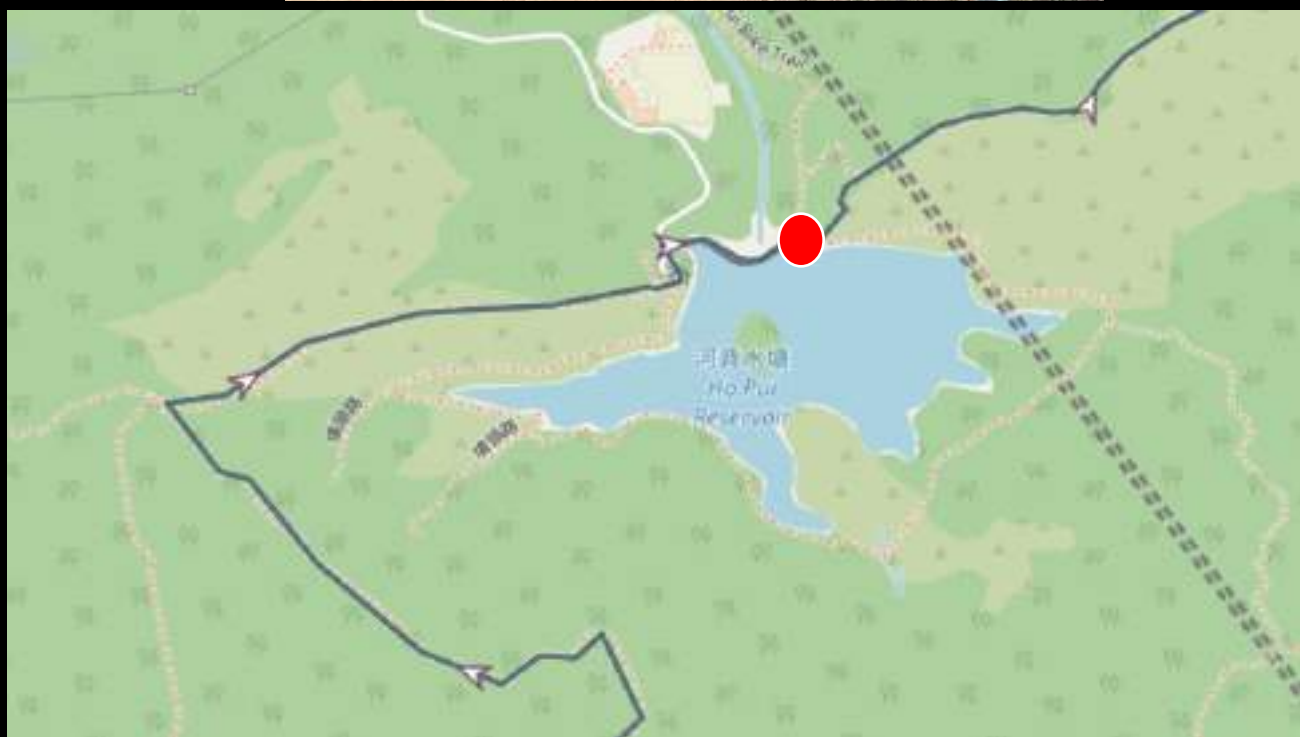
Turn right



TRAILME

8.6km

Turn left up stairs

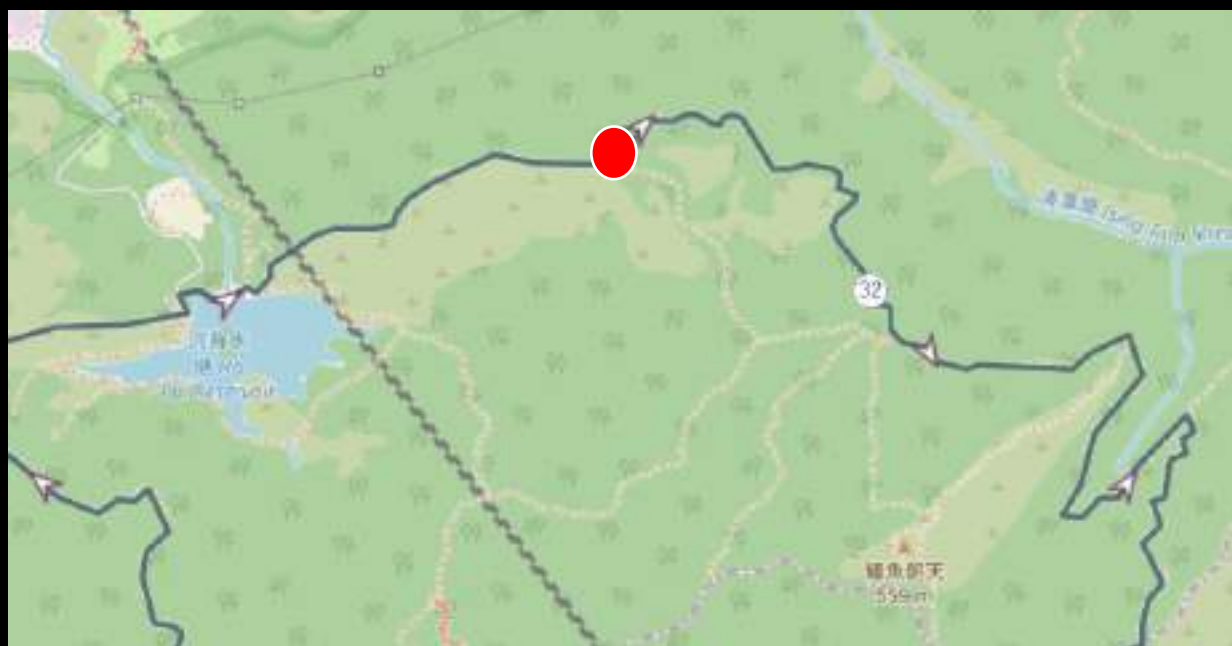


TRAILME

9.6km

Turn left

*Image to
be
added*



TRAILME

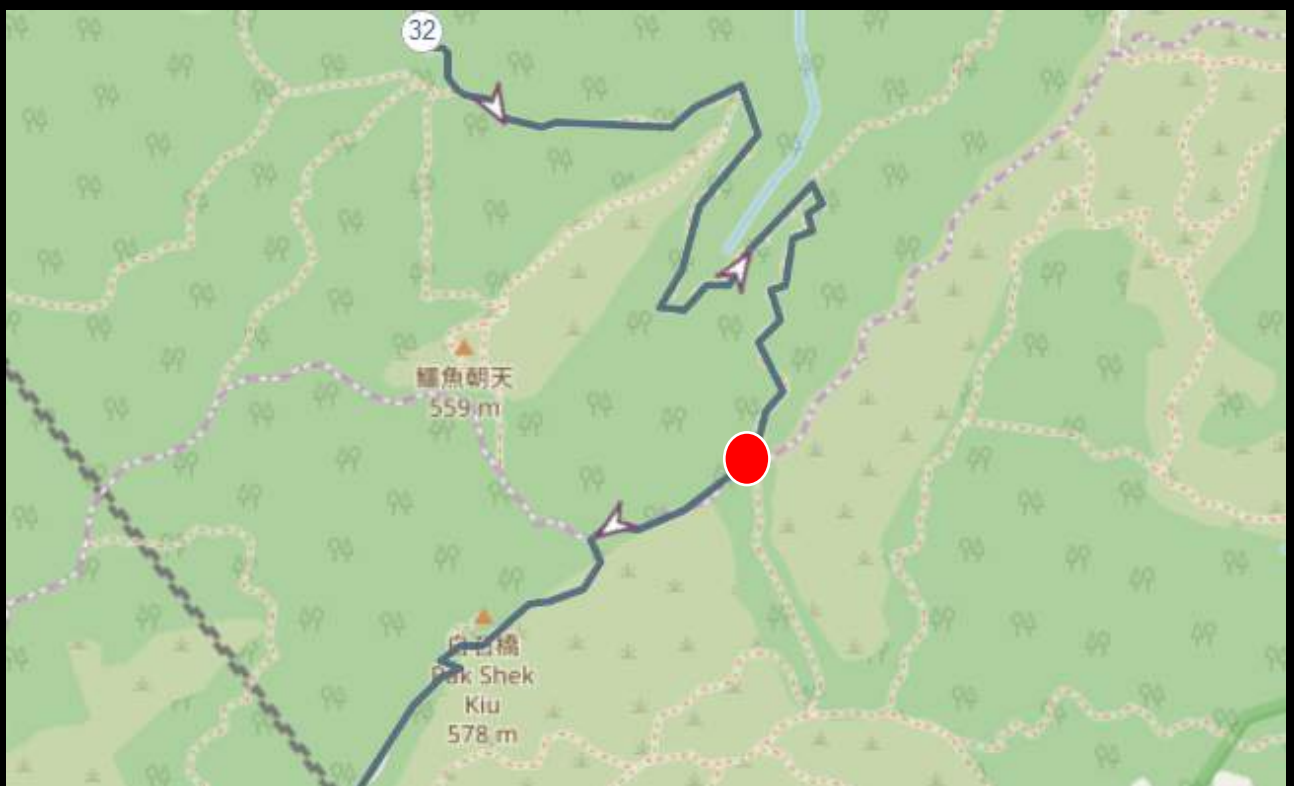
12km

Turn right



TRAILME

12.7km Turn right onto road



TRAILME

13km

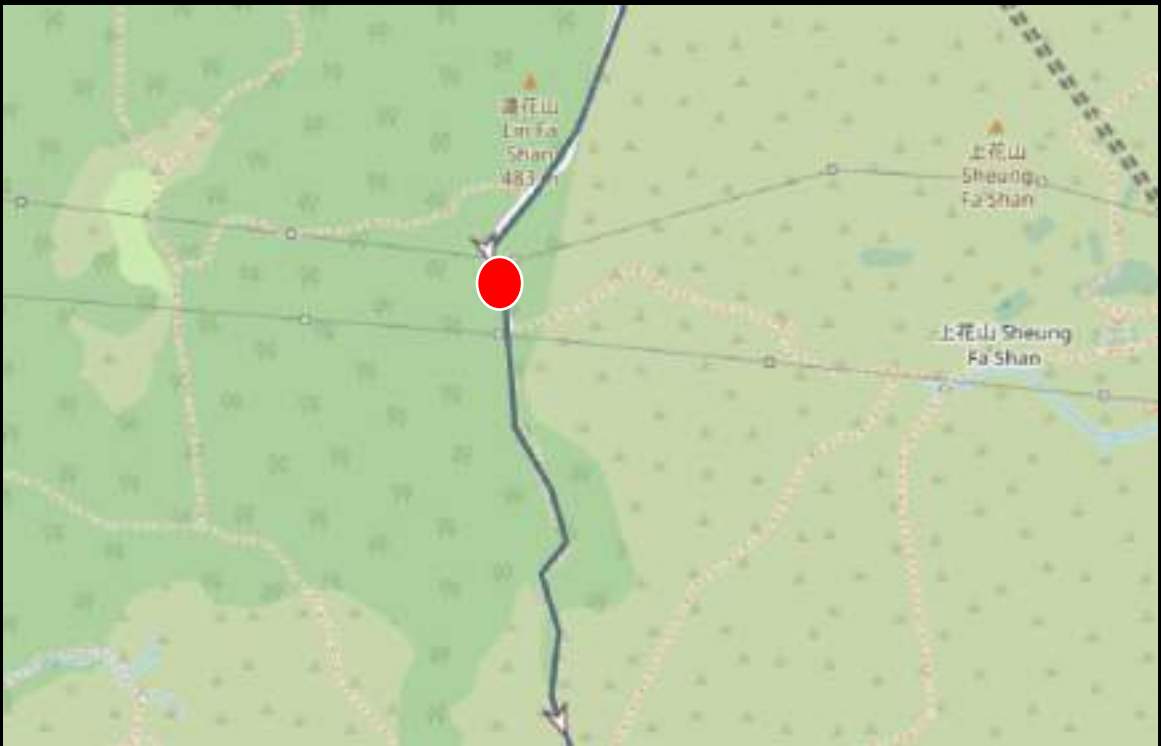
Turn left



TRAILME

14.6km

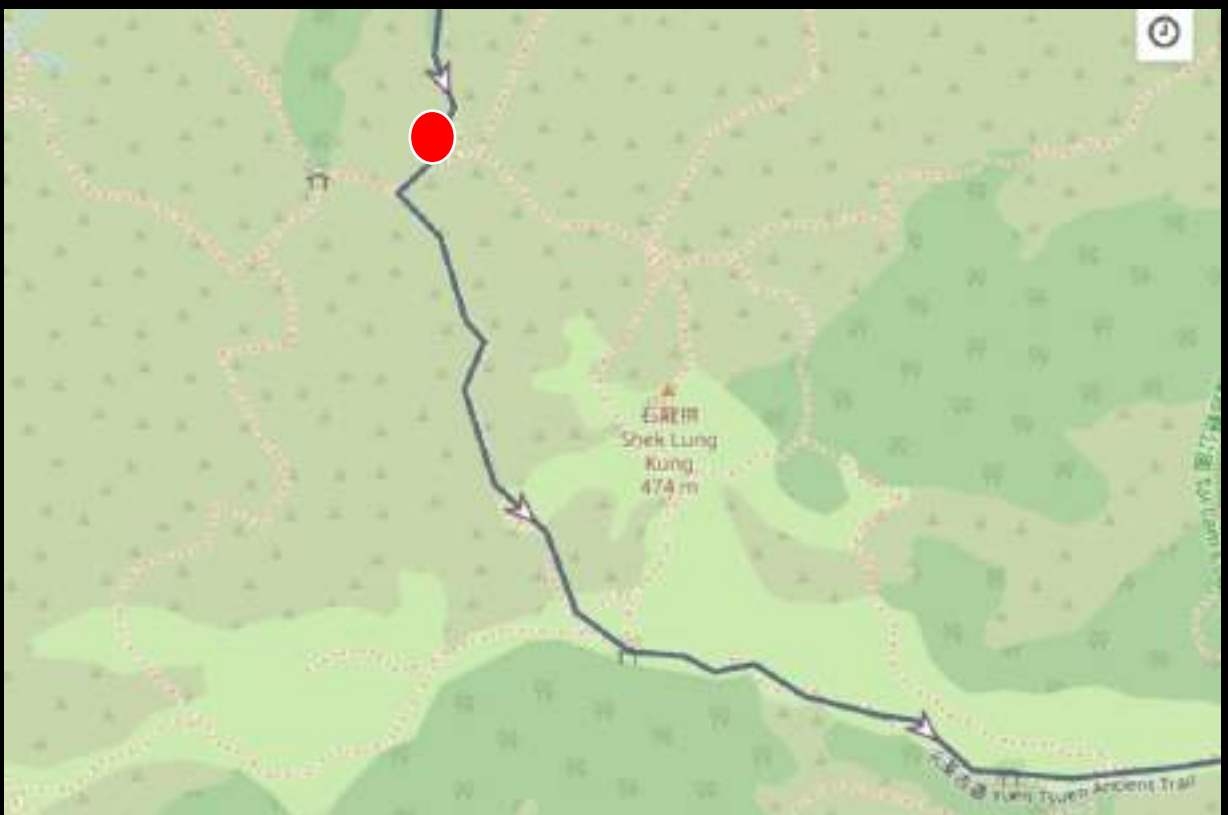
Go straight



TRAILME

15.1km

Follow trail to the right



TRAILME

15.2km

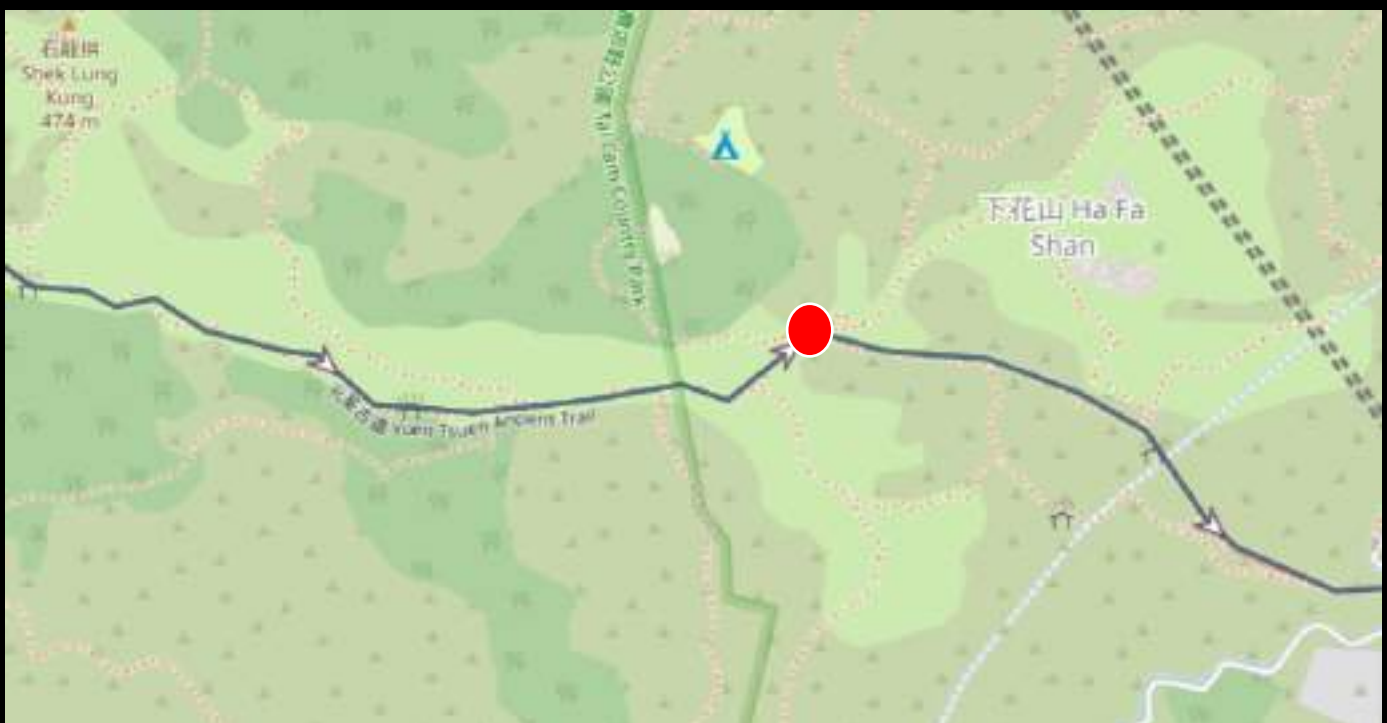
Turn left



TRAILME

16.8km

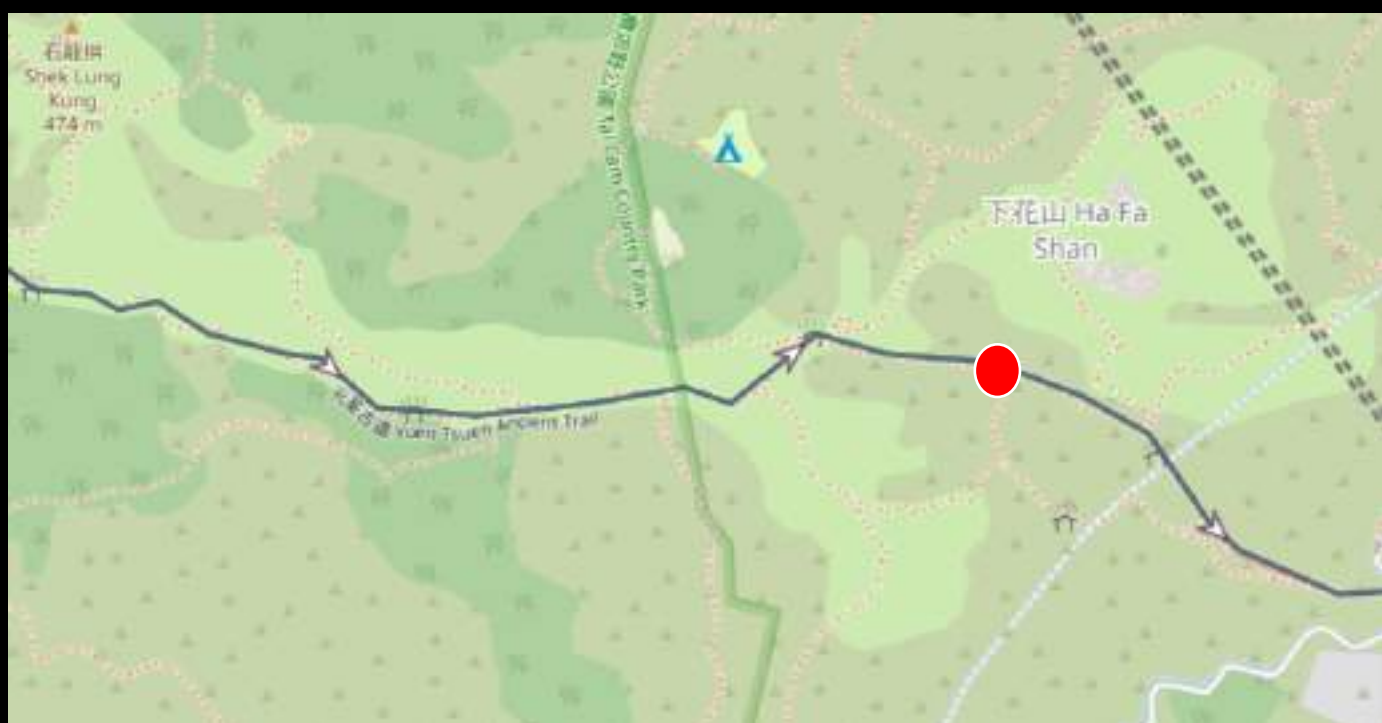
Turn right



TRAILME

17km

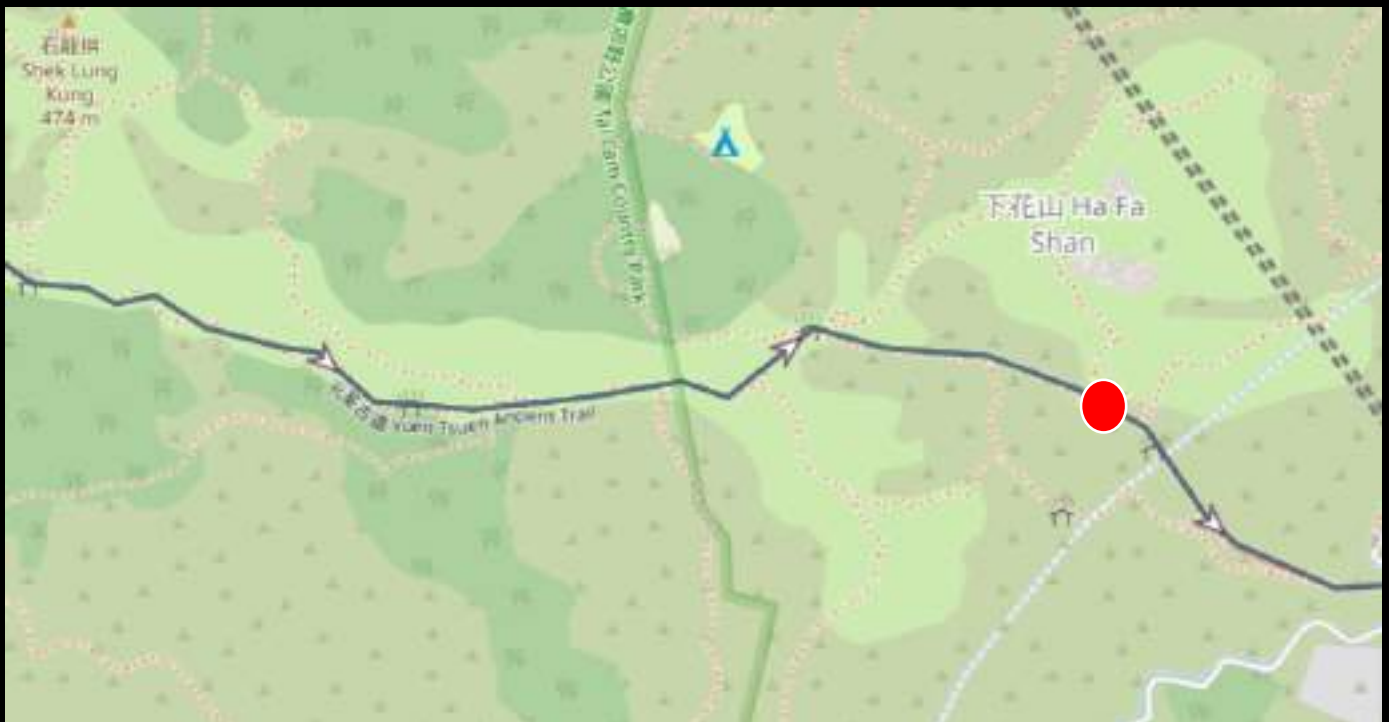
Go straight



TRAILME

17.3km

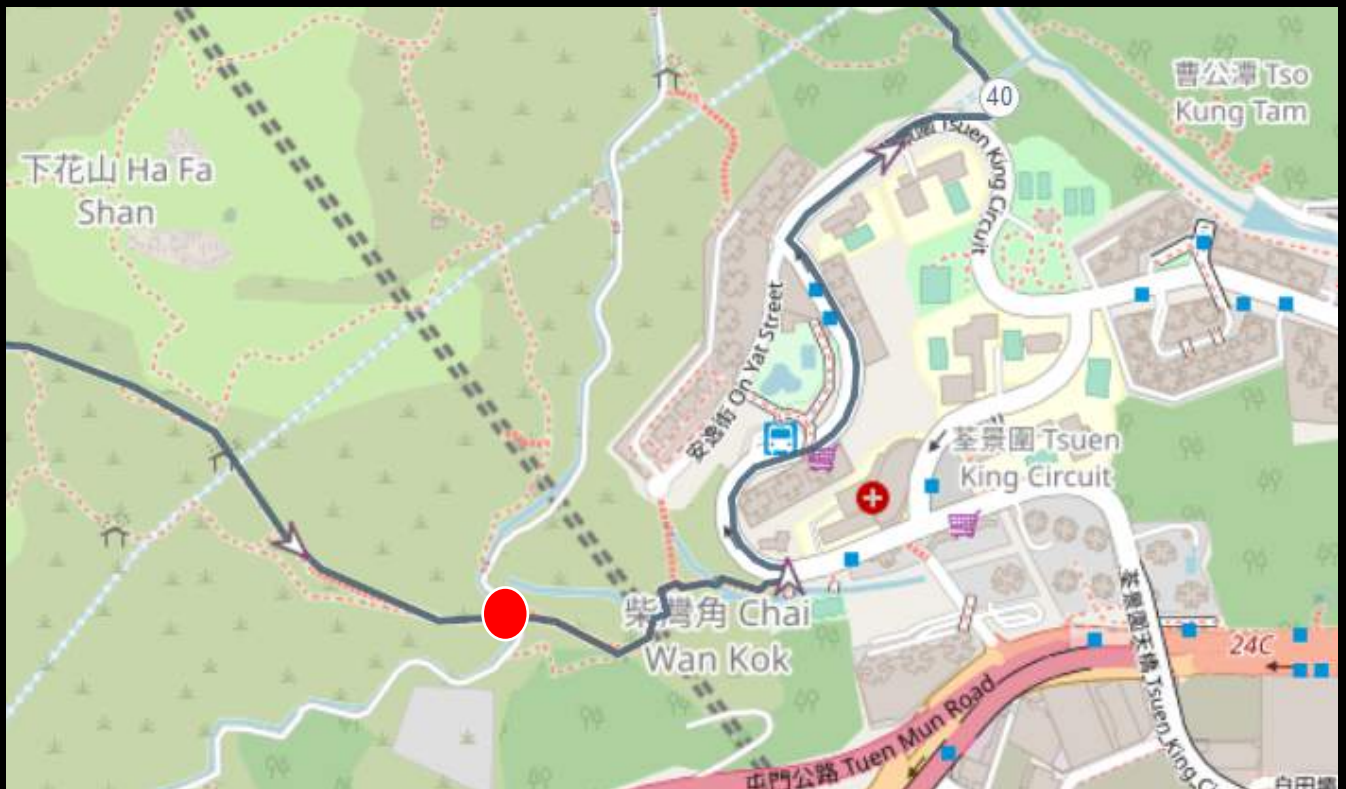
Go straight



TRAILME

17.5km

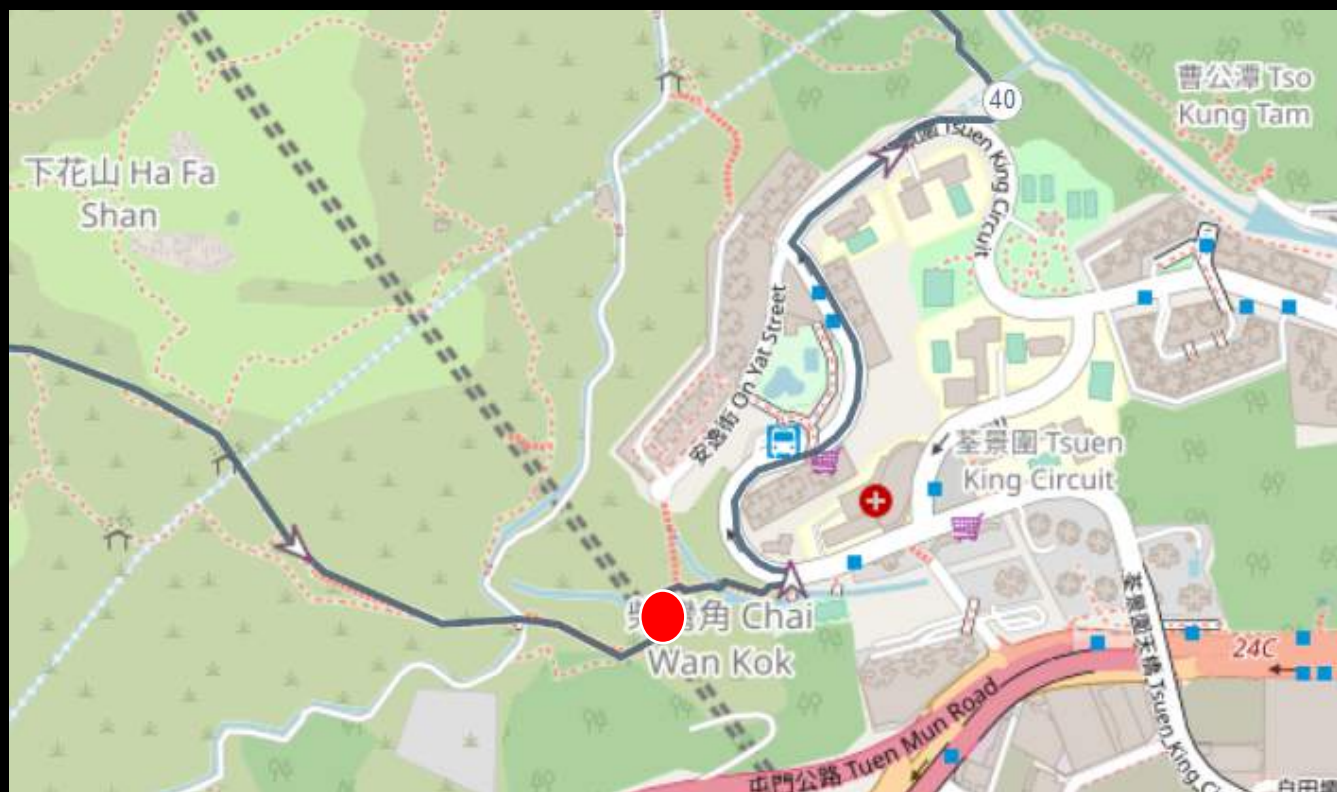
Continue down opposite stairs



TRAILME

17.7km

Left across bridge



TRAILME

17.7km

Straight down



TRAILME

17.8km

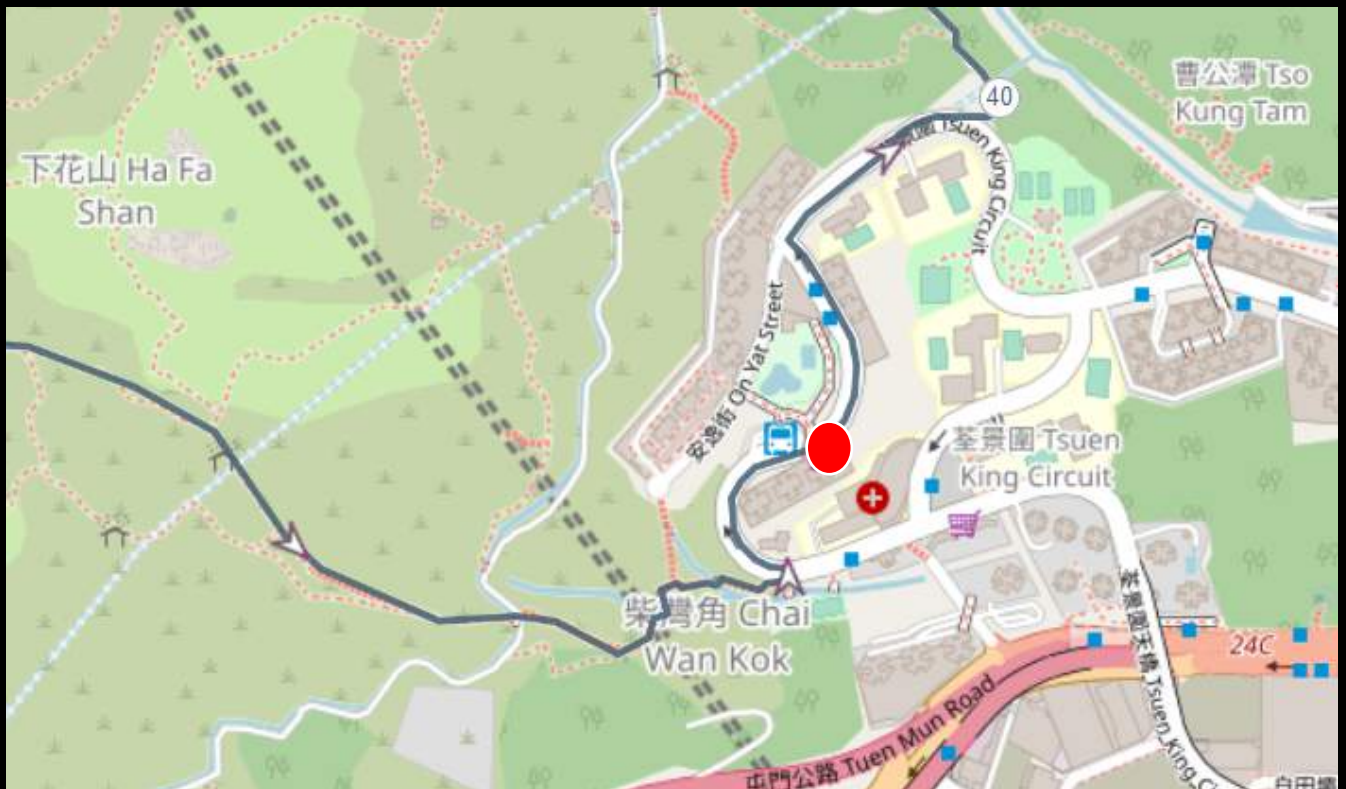
Turn left and cross road



TRAILME

18km

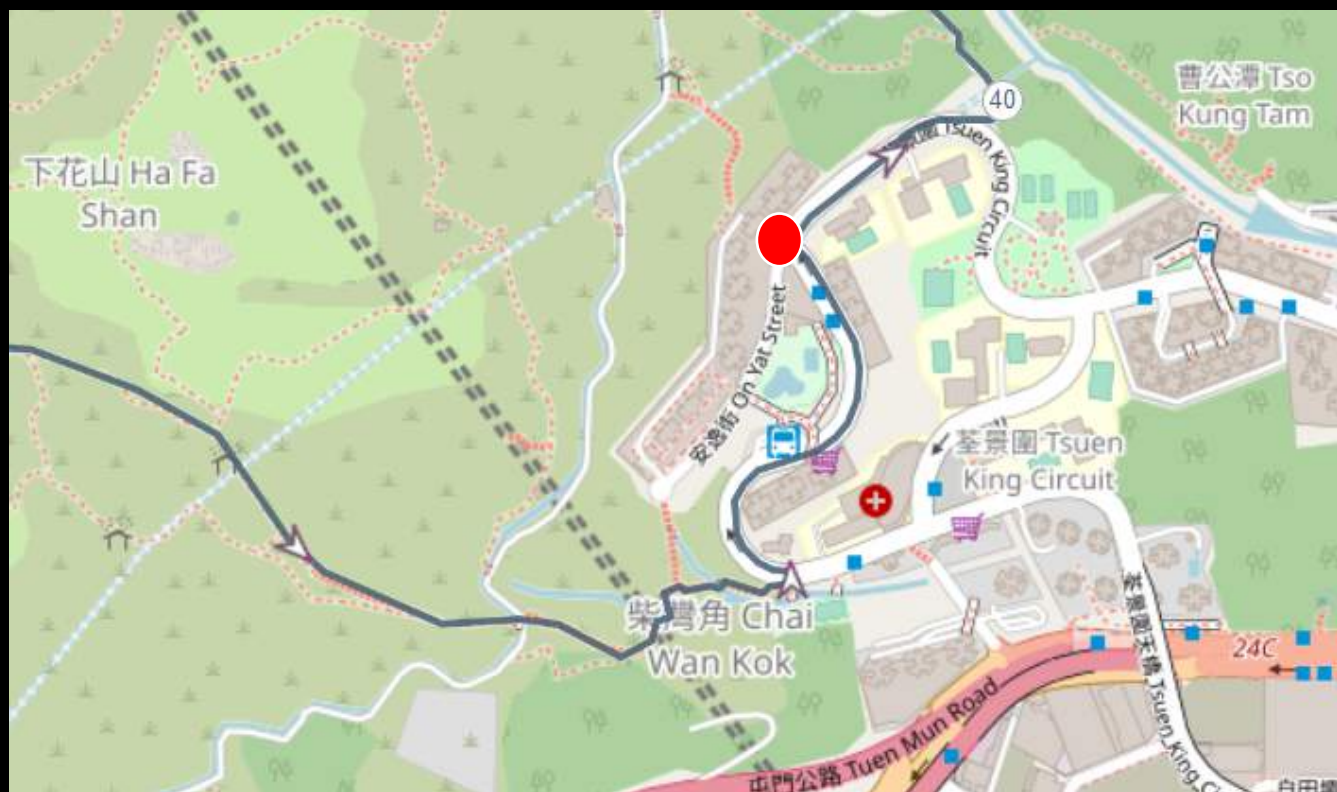
Refuel stop!



TRAILME

18.3km

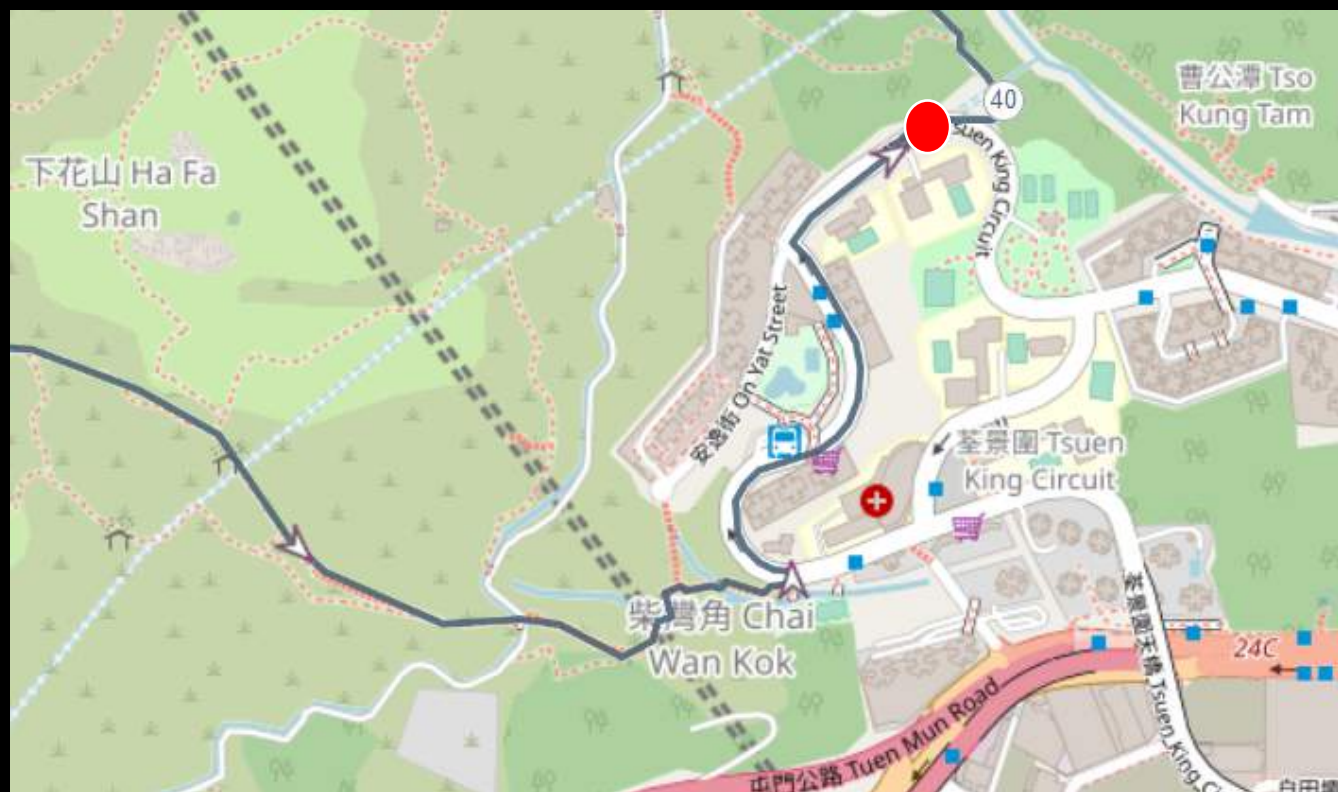
Turn right



TRAILME

18.5km

Cross road



TRAILME

18.5km

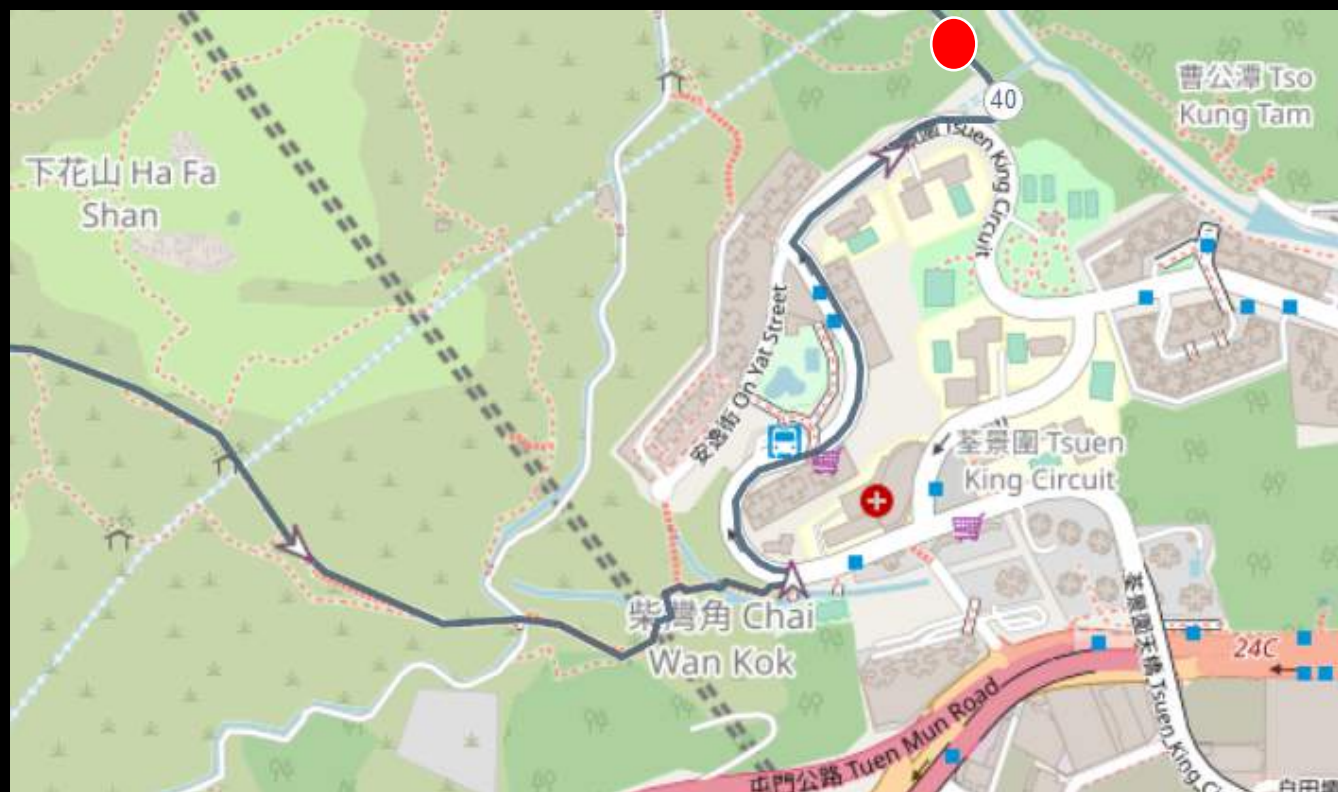
Concrete path around car park



TRAILME

18.6km

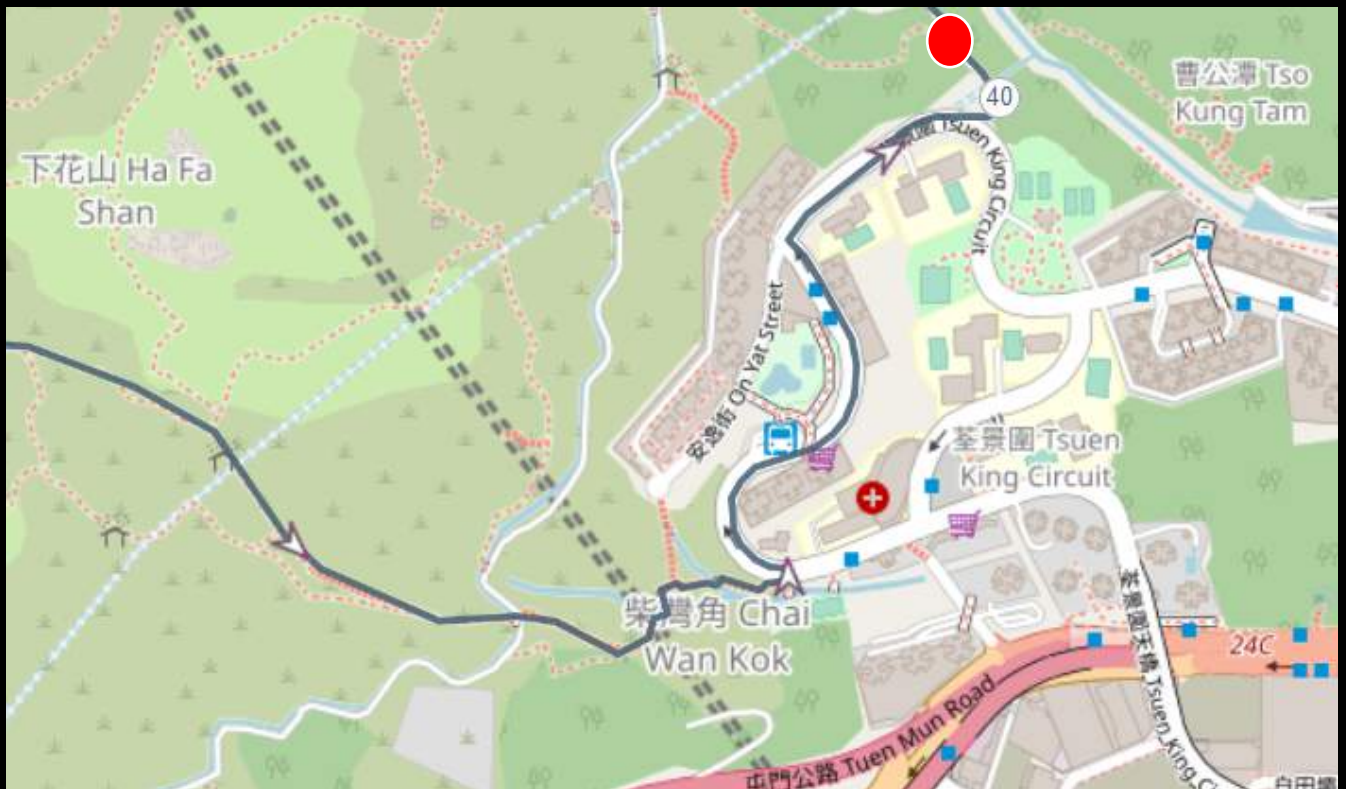
Go straight



TRAILME

18.8km

Go left

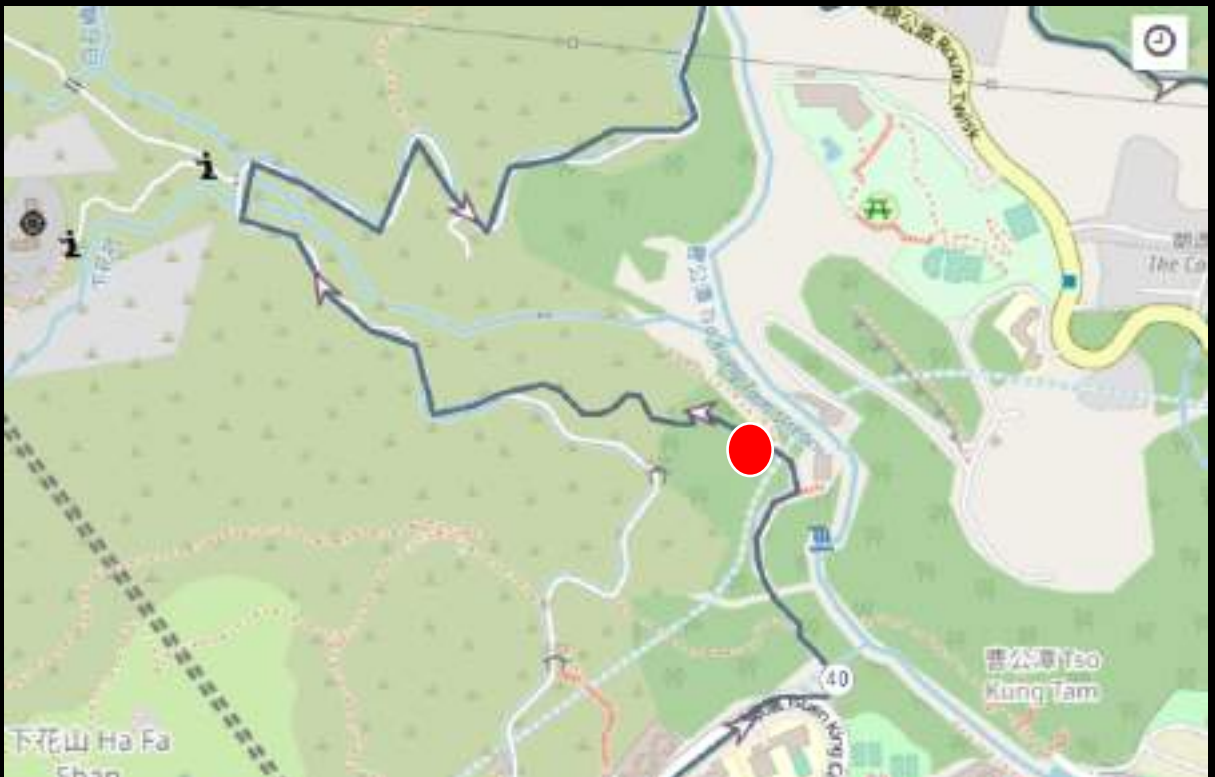


TRAILME

Easy to miss!

18.9km

Turn left up narrow trail



TRAILME

19km

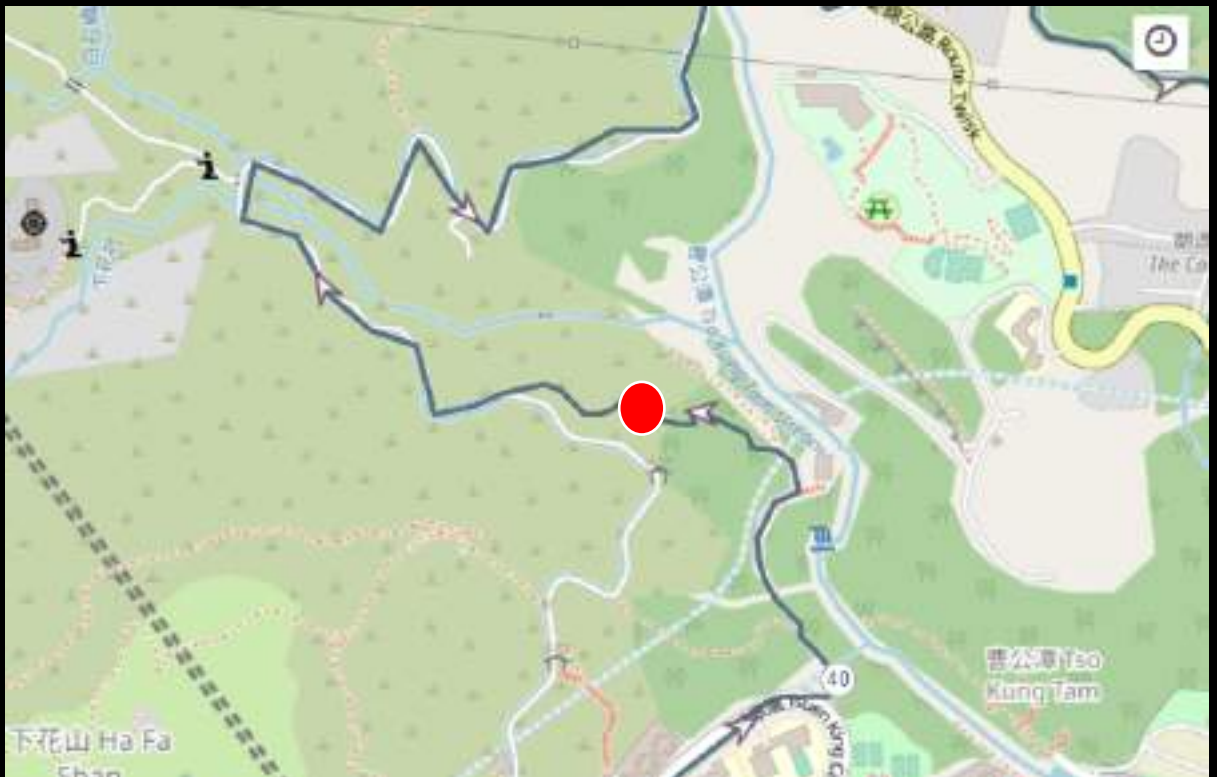
Turn left



TRAILME

19.1km

Go left



TRAILME

19.2km

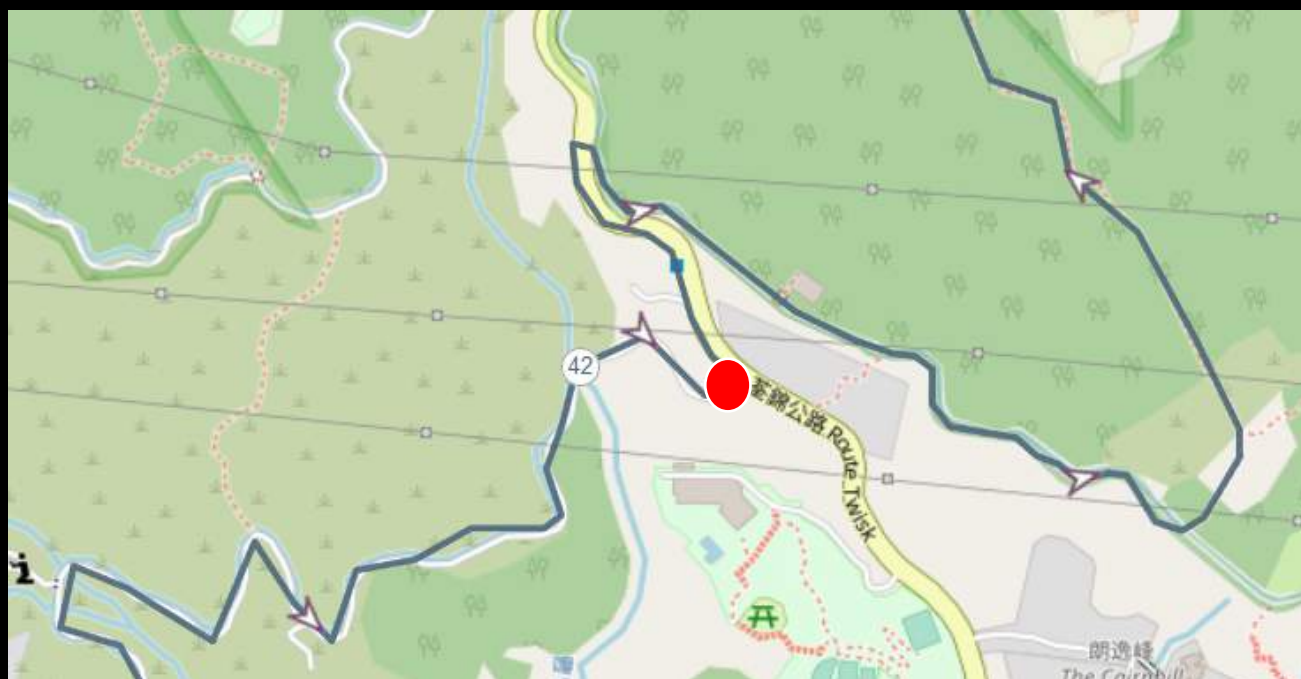
Turn right onto
catchwater



TRAILME

20.7km

Turn left onto
Route Twisk

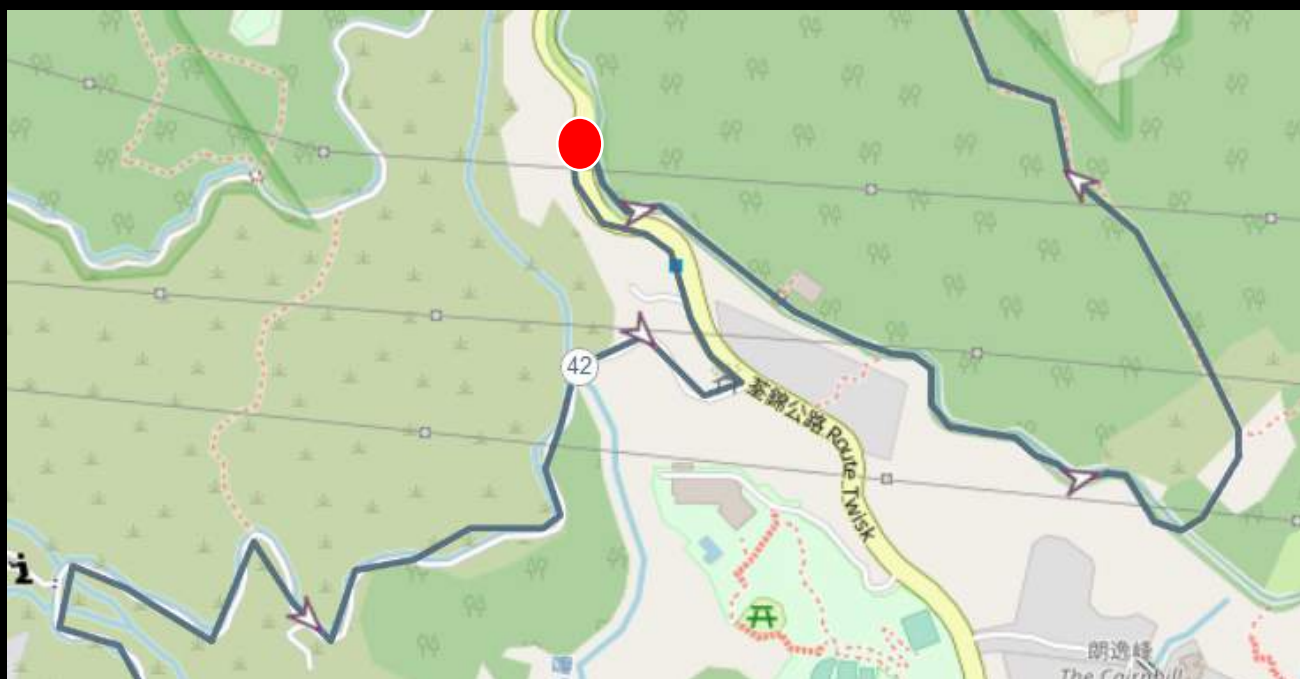


TRAILME

21.1km

Turn right onto
catchwater

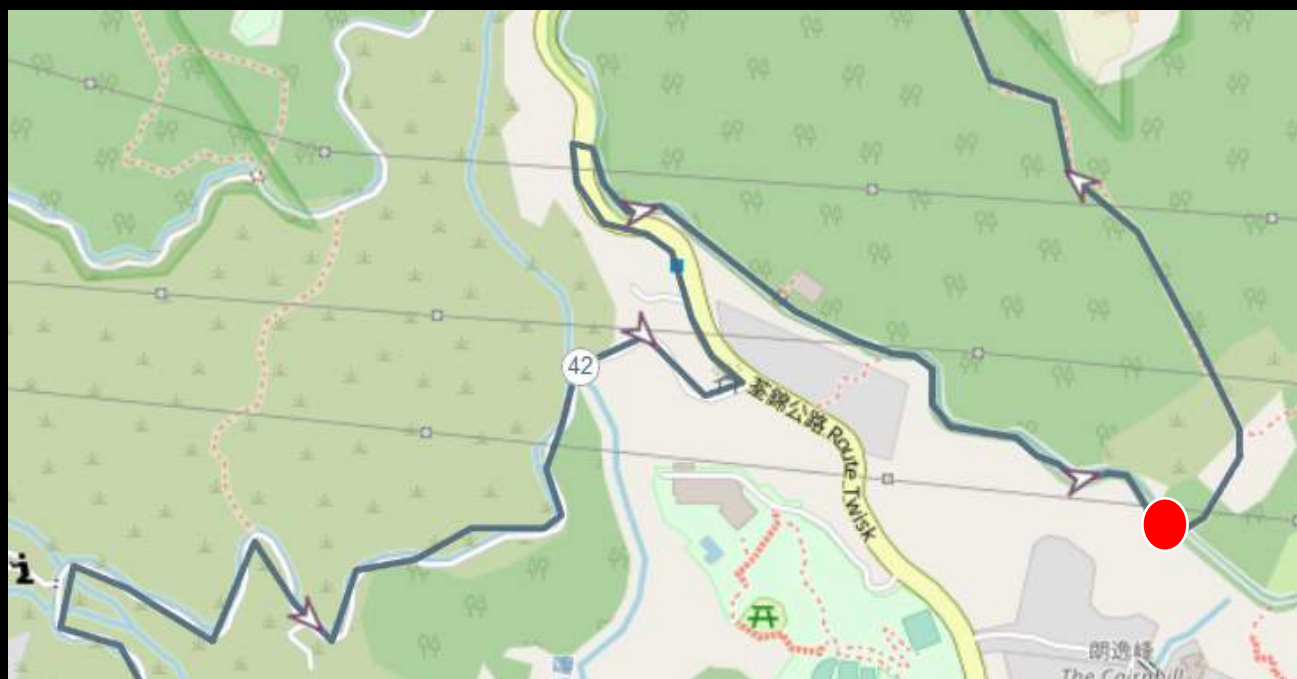
Image to
be
updated



TRAILME

21.8km

Turn left onto
concrete path

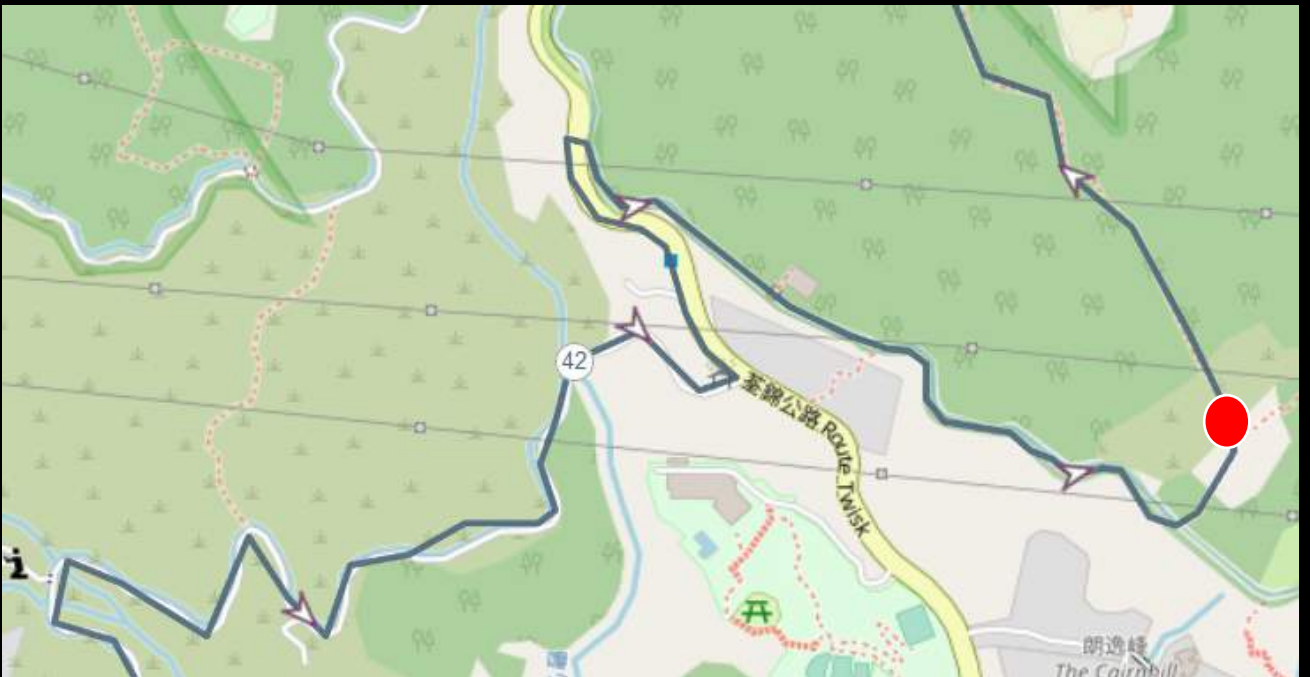


TRAILME

22km

Easy to miss!

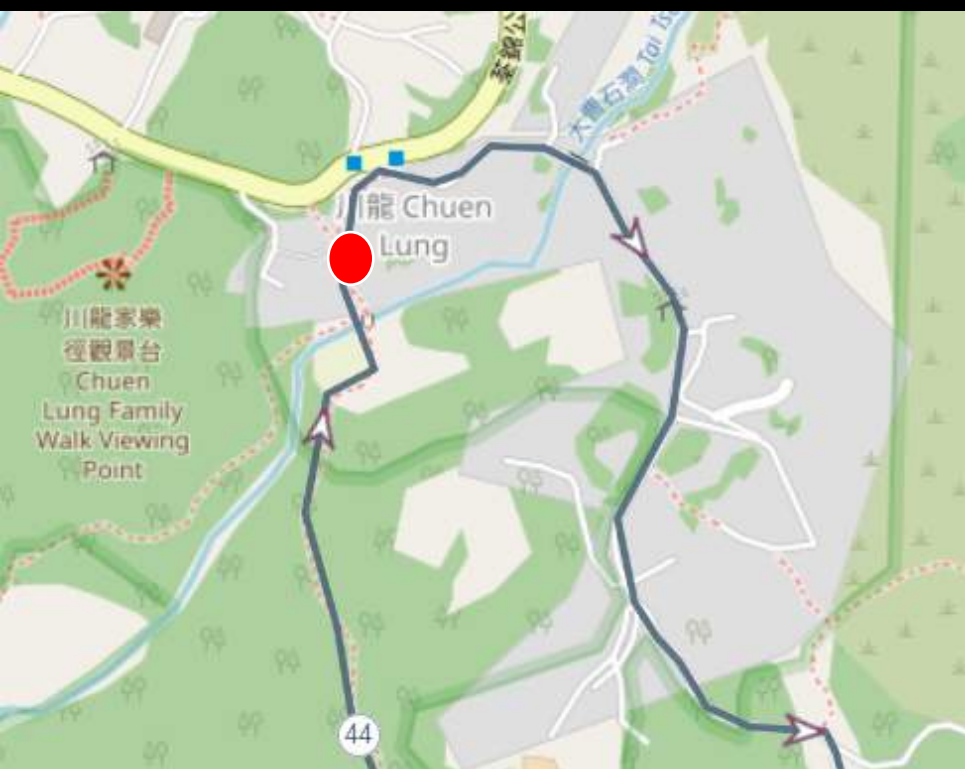
Go left



TRAILME

23km

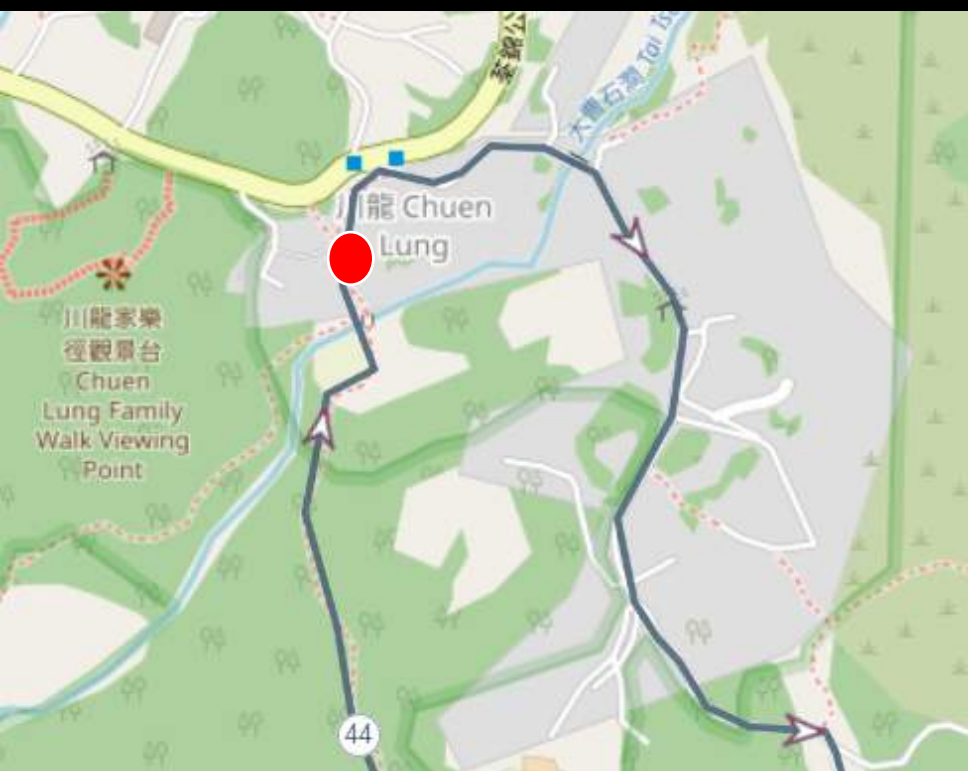
Up to right



TRAILME

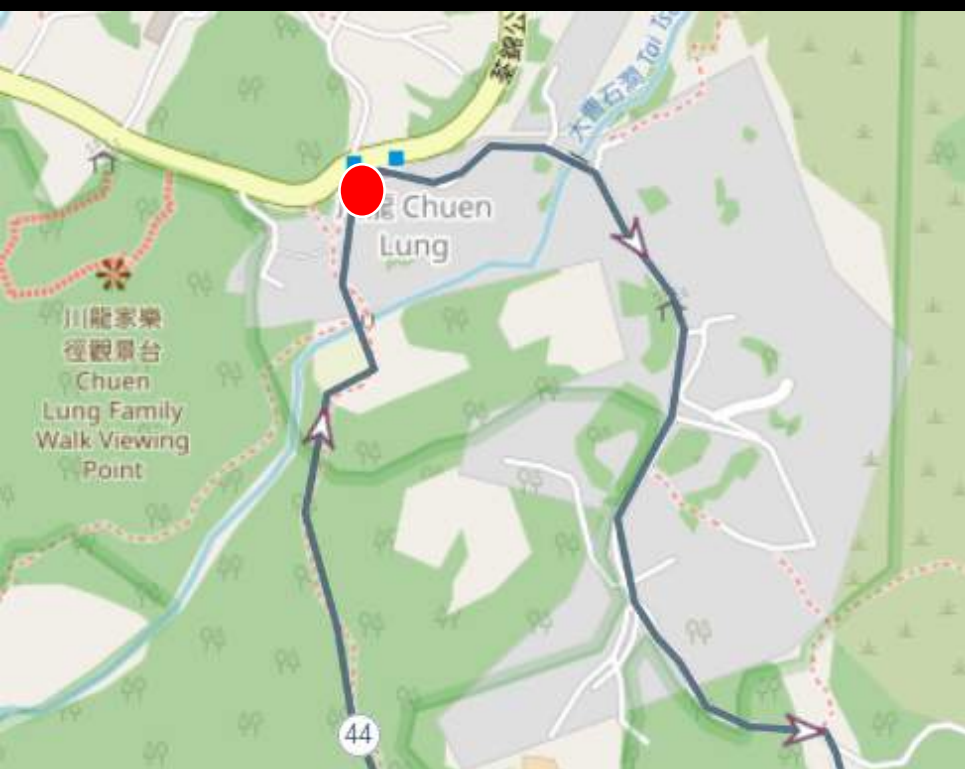
23km

Up through village



23km

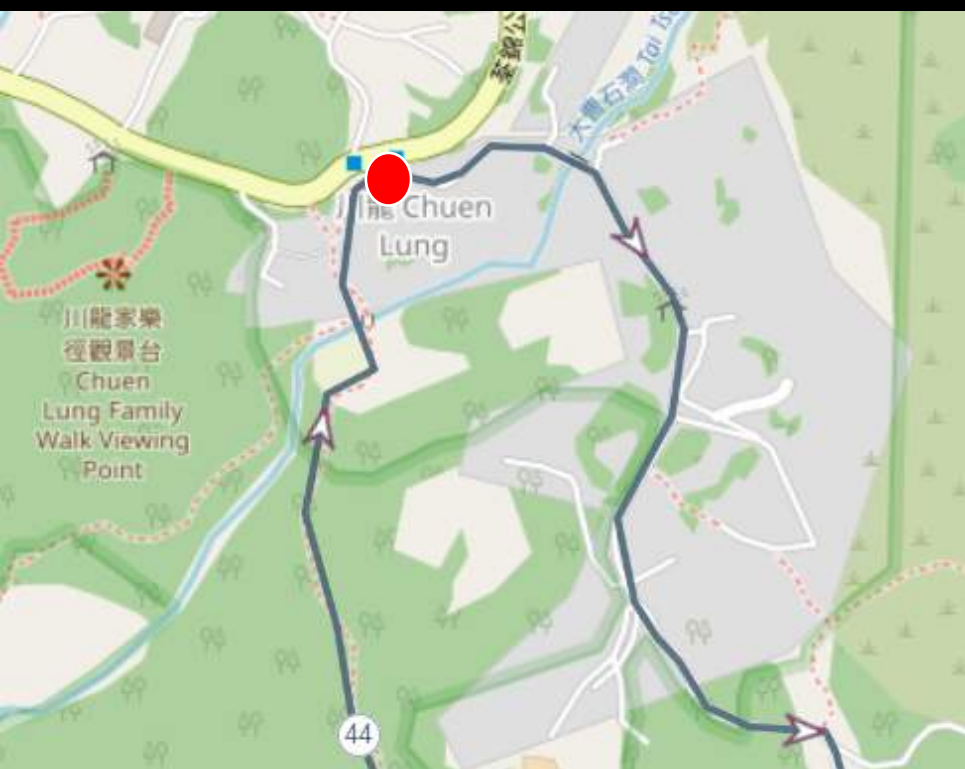
Up through village



23km

Turn right onto
village road

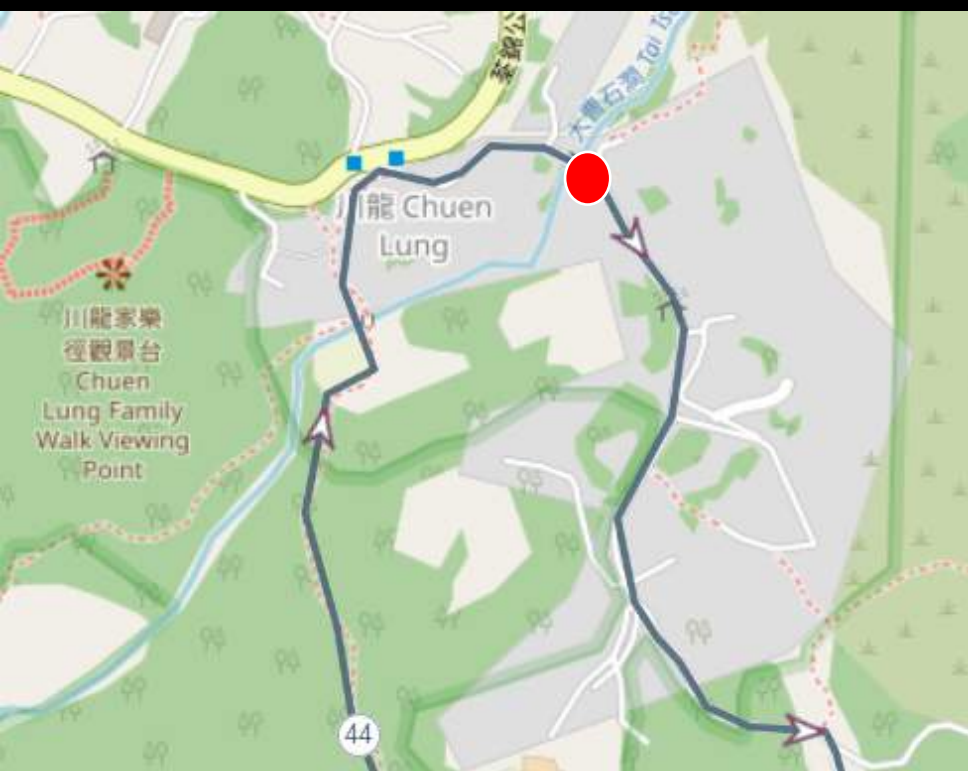
Image to
be
updated



TRAILME

23.3km

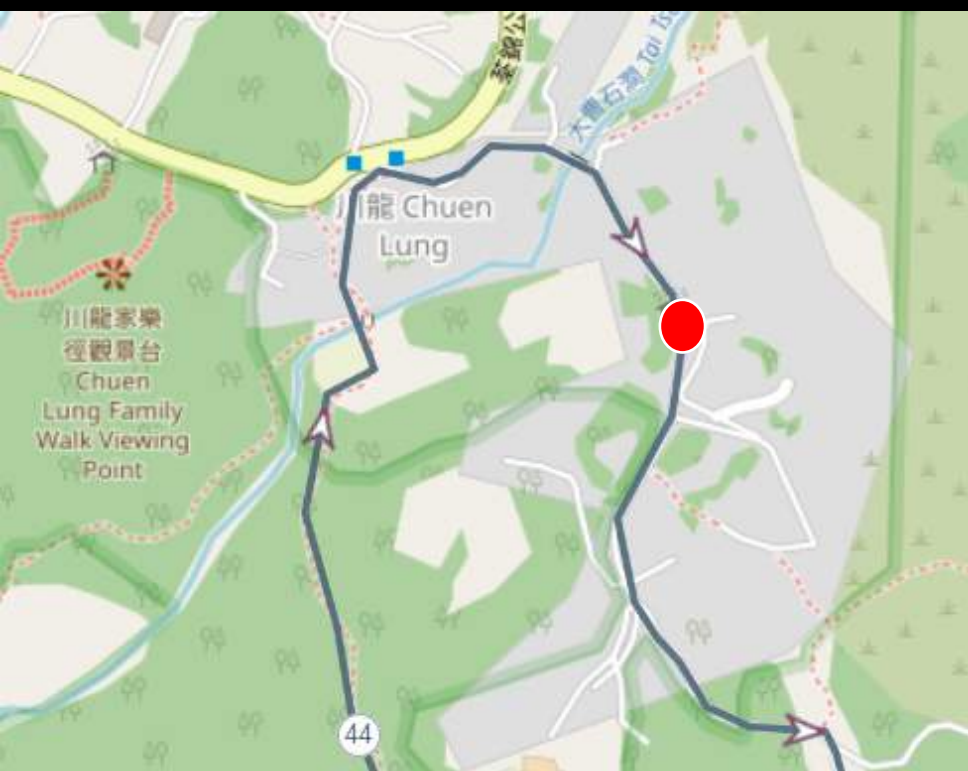
Go straight



TRAILME

23.5km

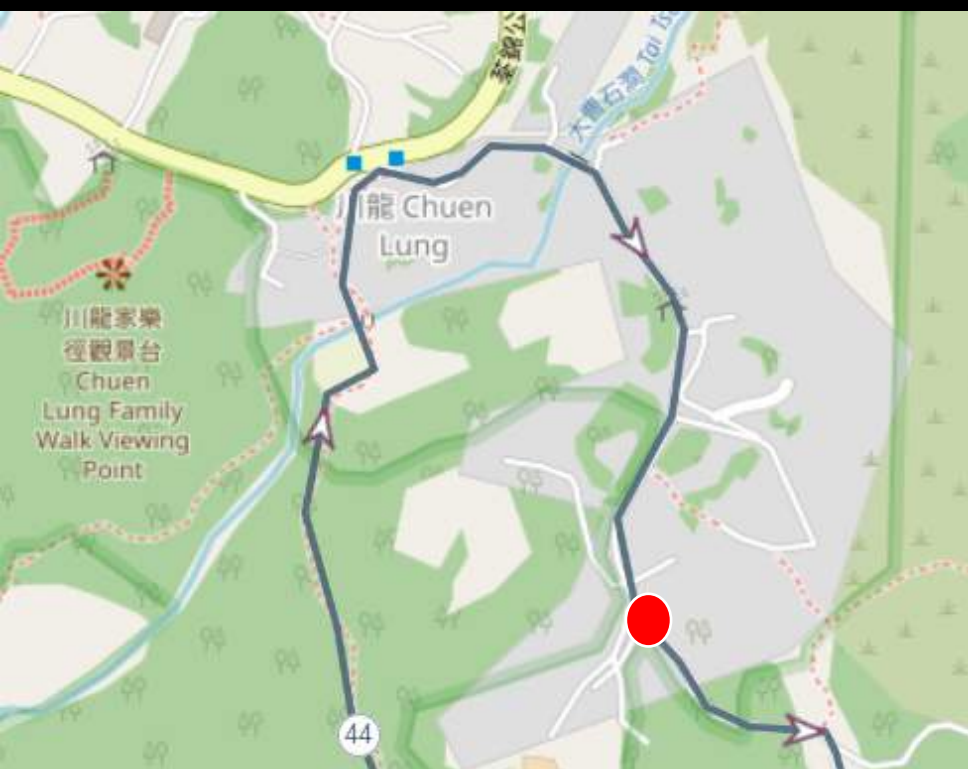
Go straight



TRAILME

23.8km

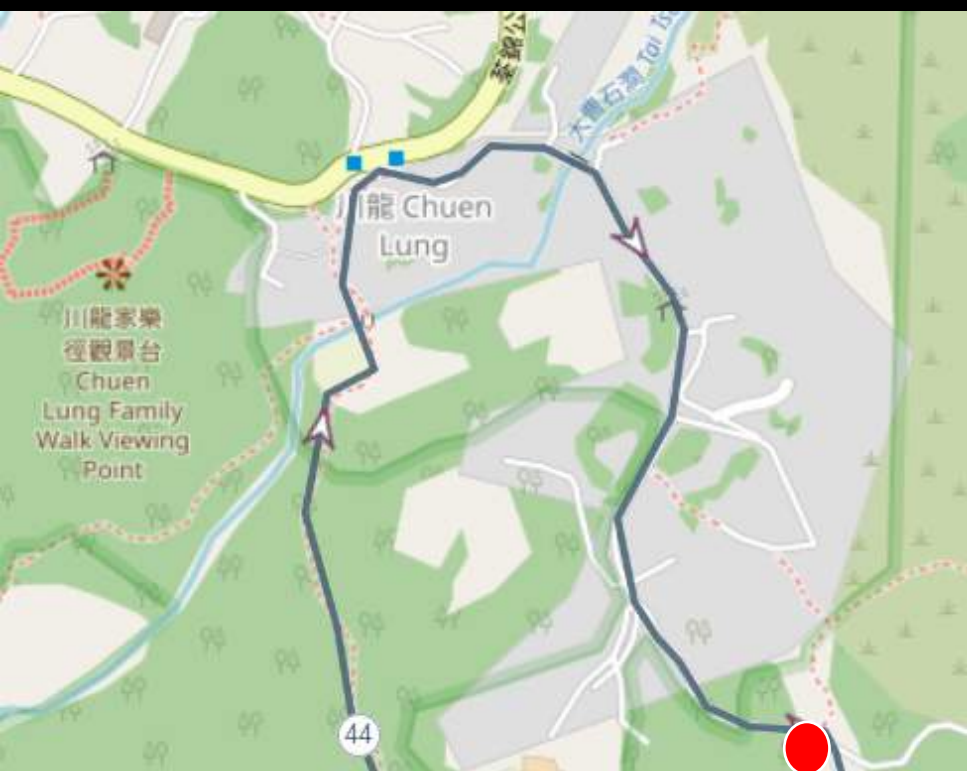
Go straight



TRAILME

24km

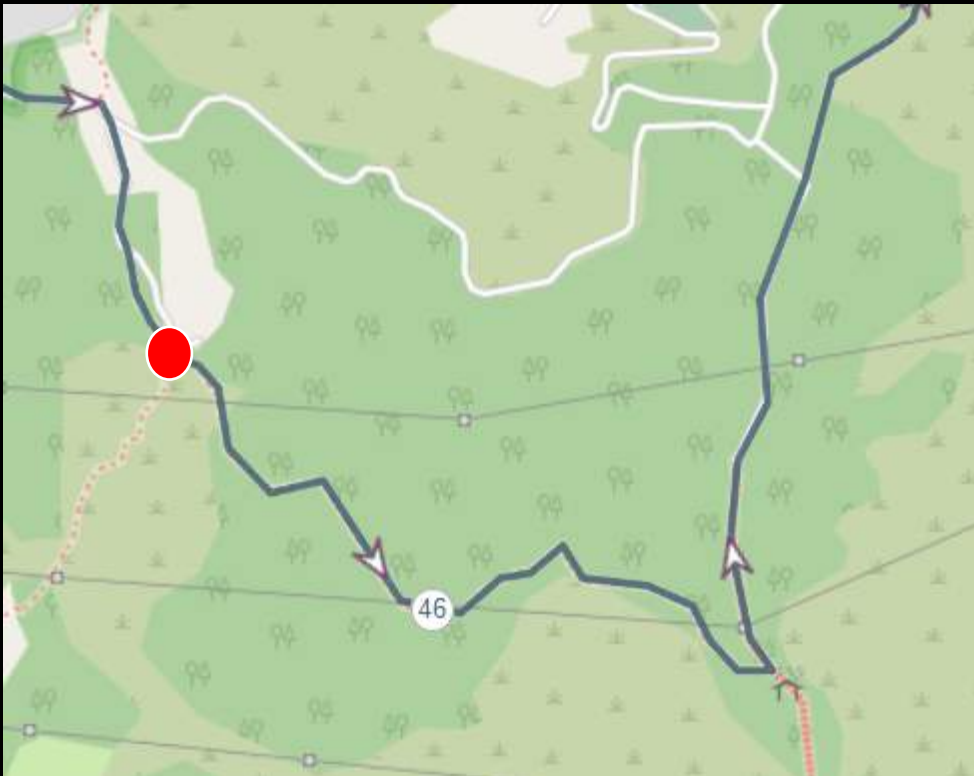
Go right



TRAILME

24km

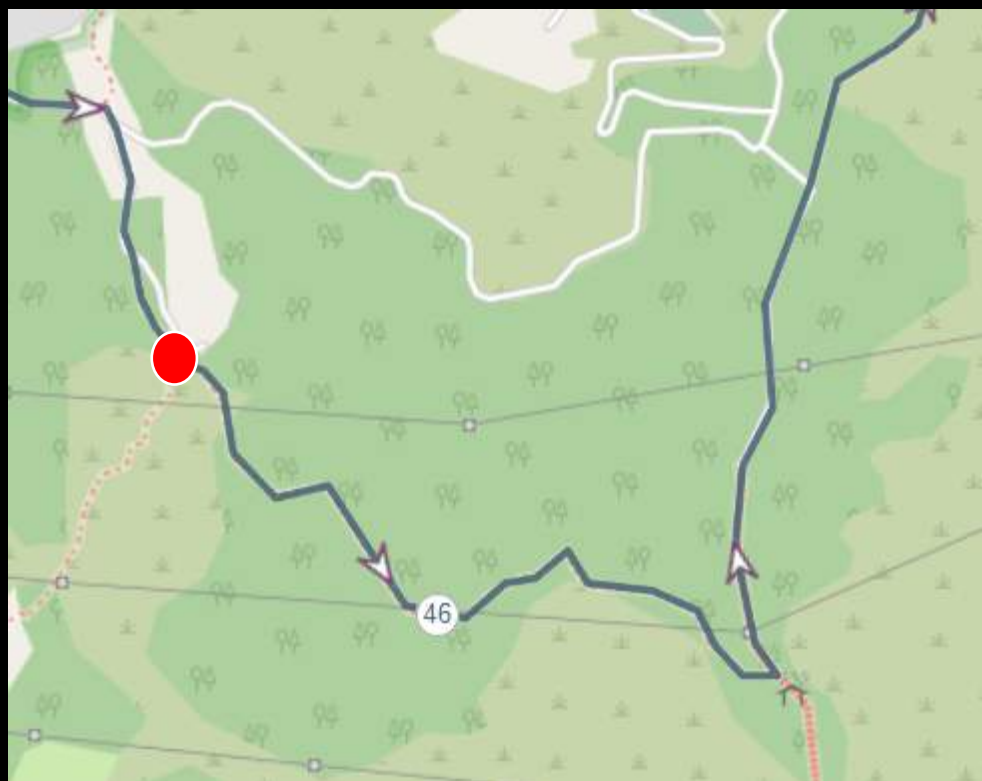
Easy to miss!
Go right onto trail



TRAILME

24.1km

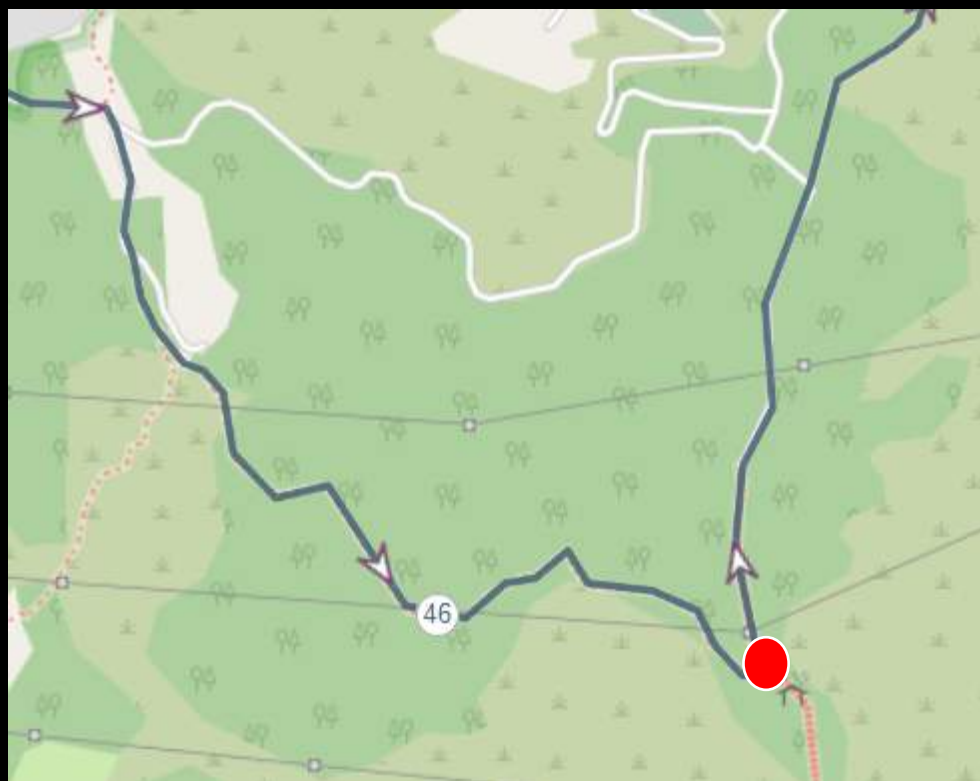
Go left



TRAILME

24.9km

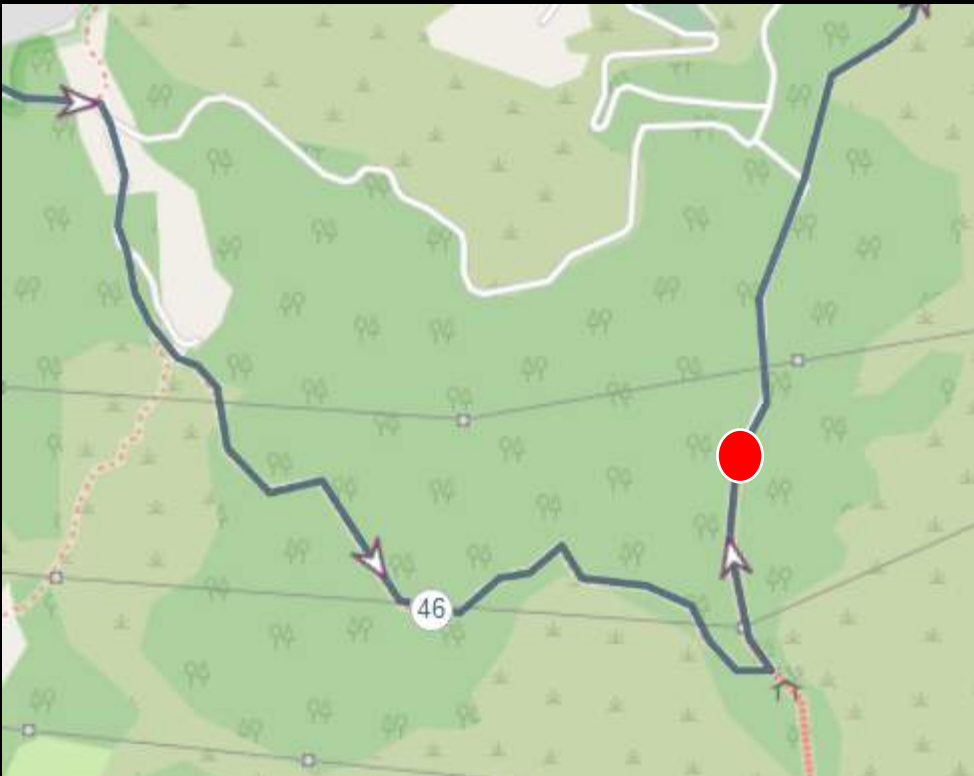
Turn left
up stairs



TRAILME

25km

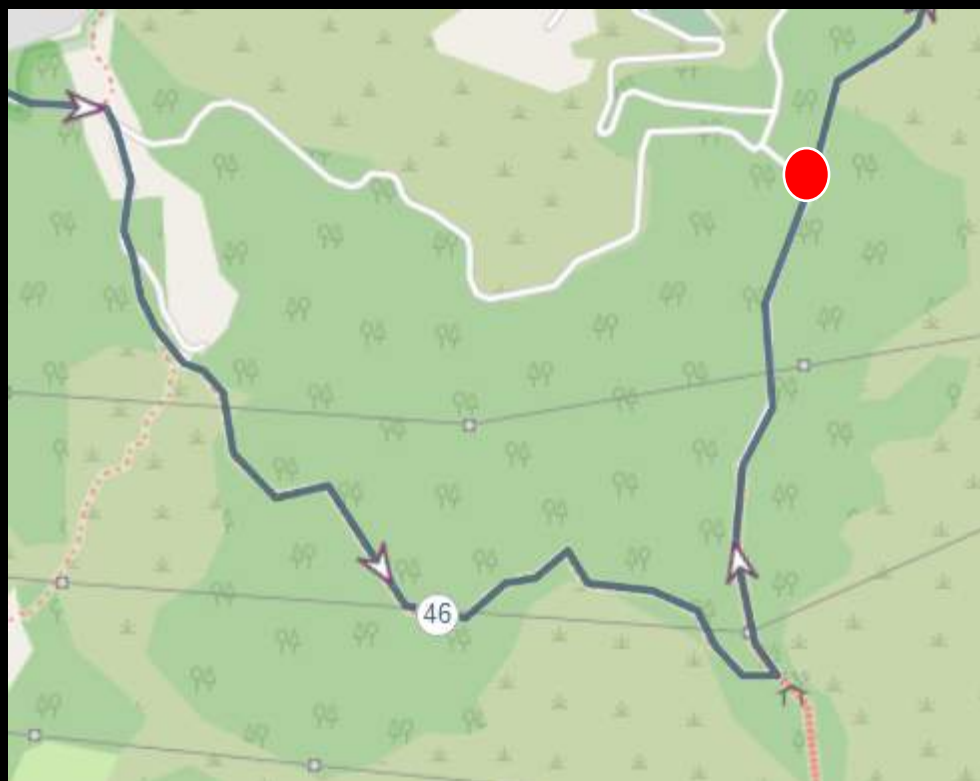
On to road



TRAILME

25.4km

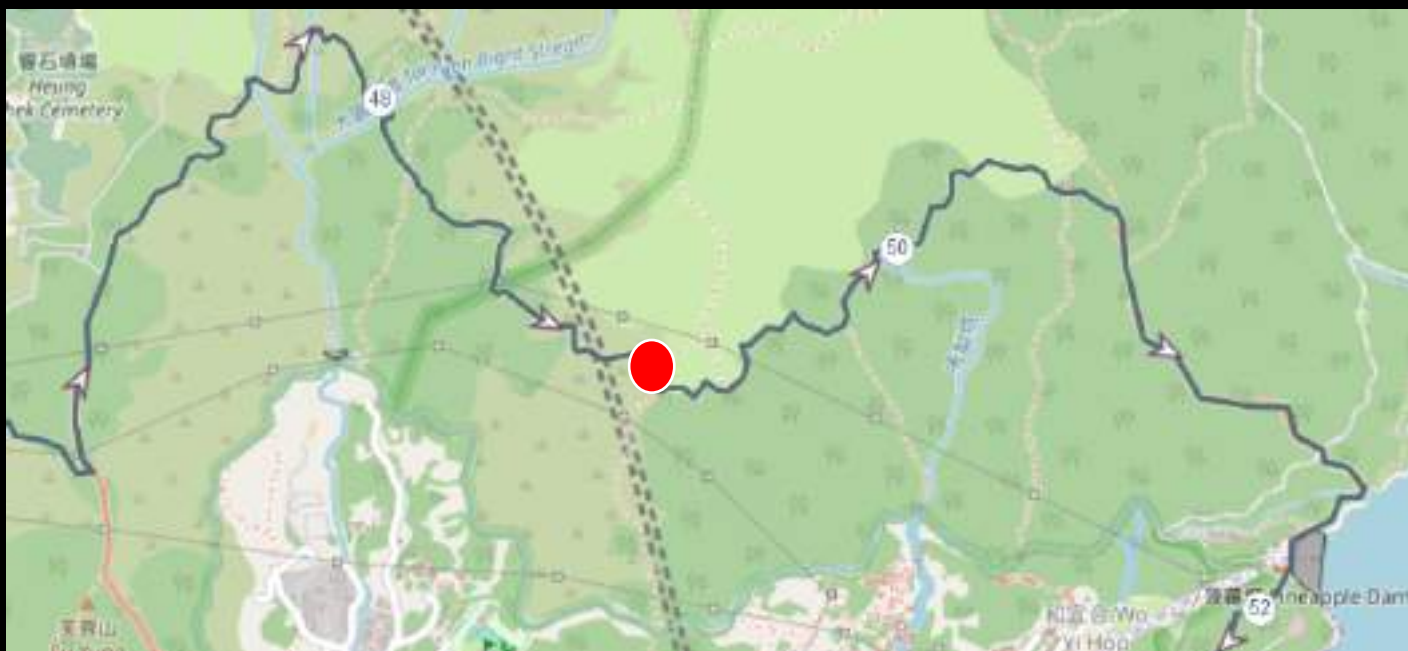
Turn right onto Lung
Mun Country Trail



TRAILME

26.8km

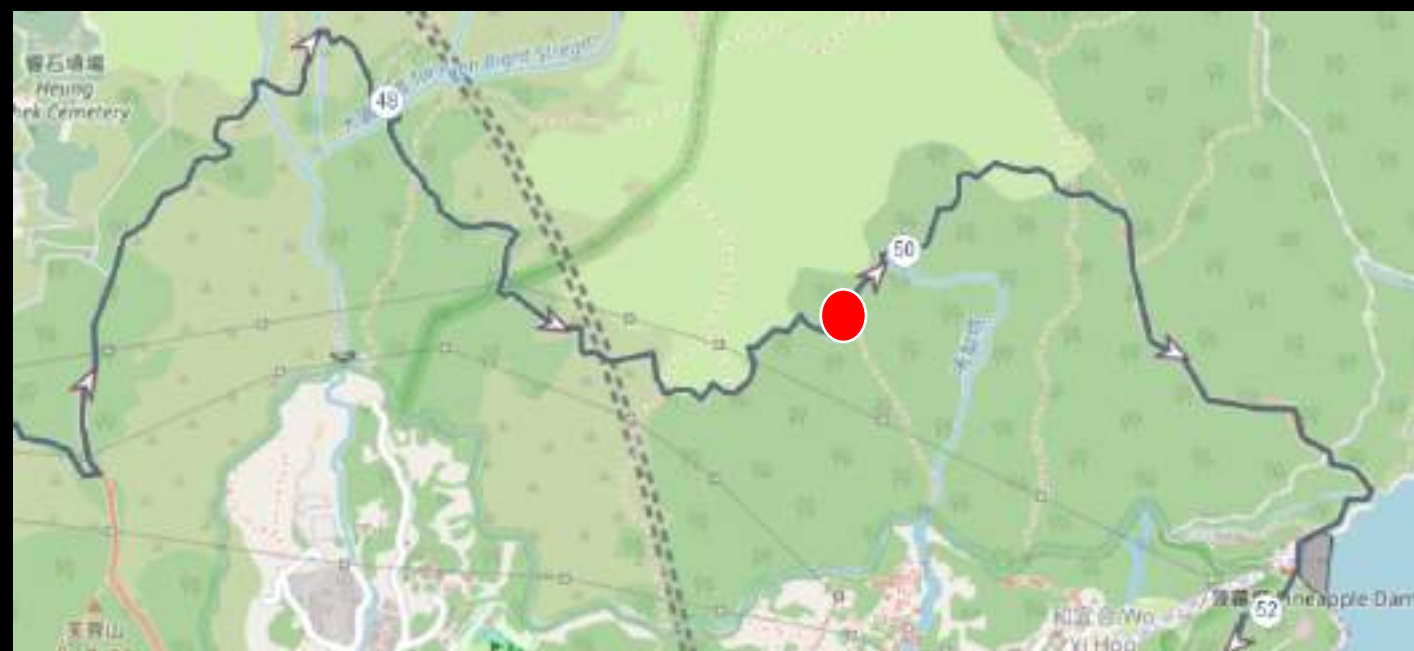
Go straight



TRAILME

28.3km

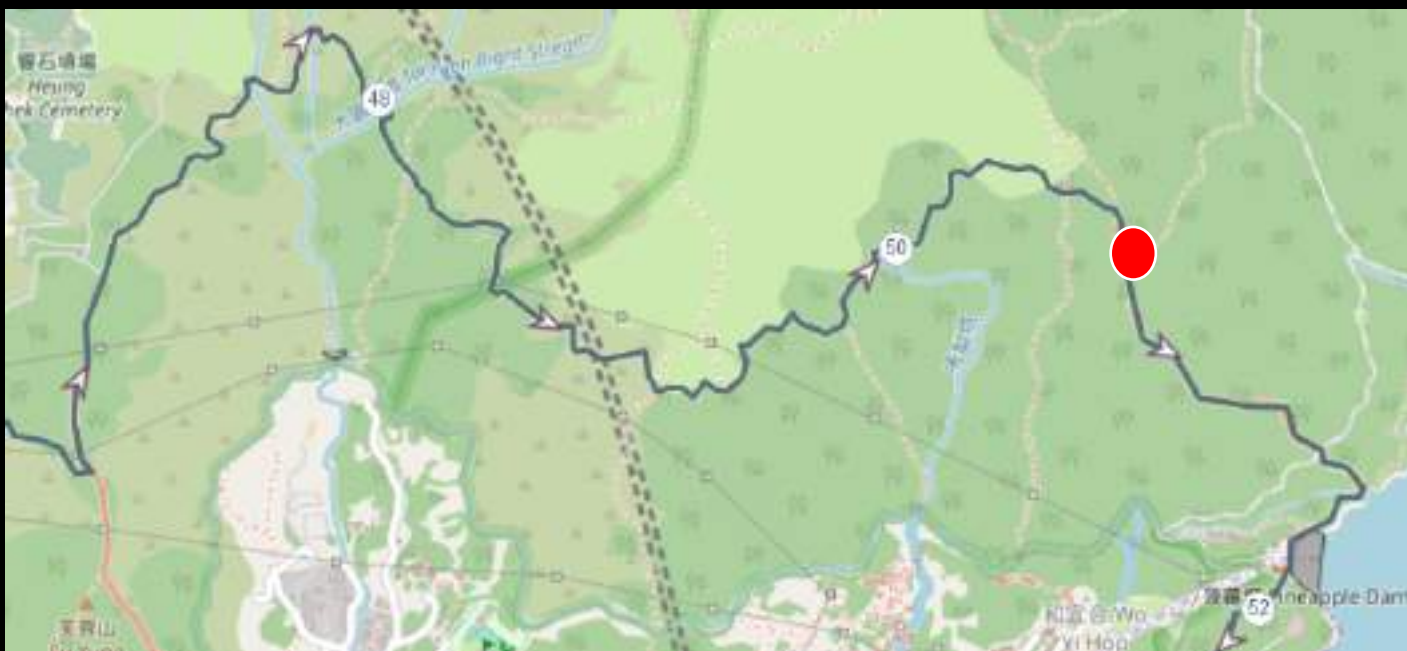
Go straight (up)



TRAILME

29.2km

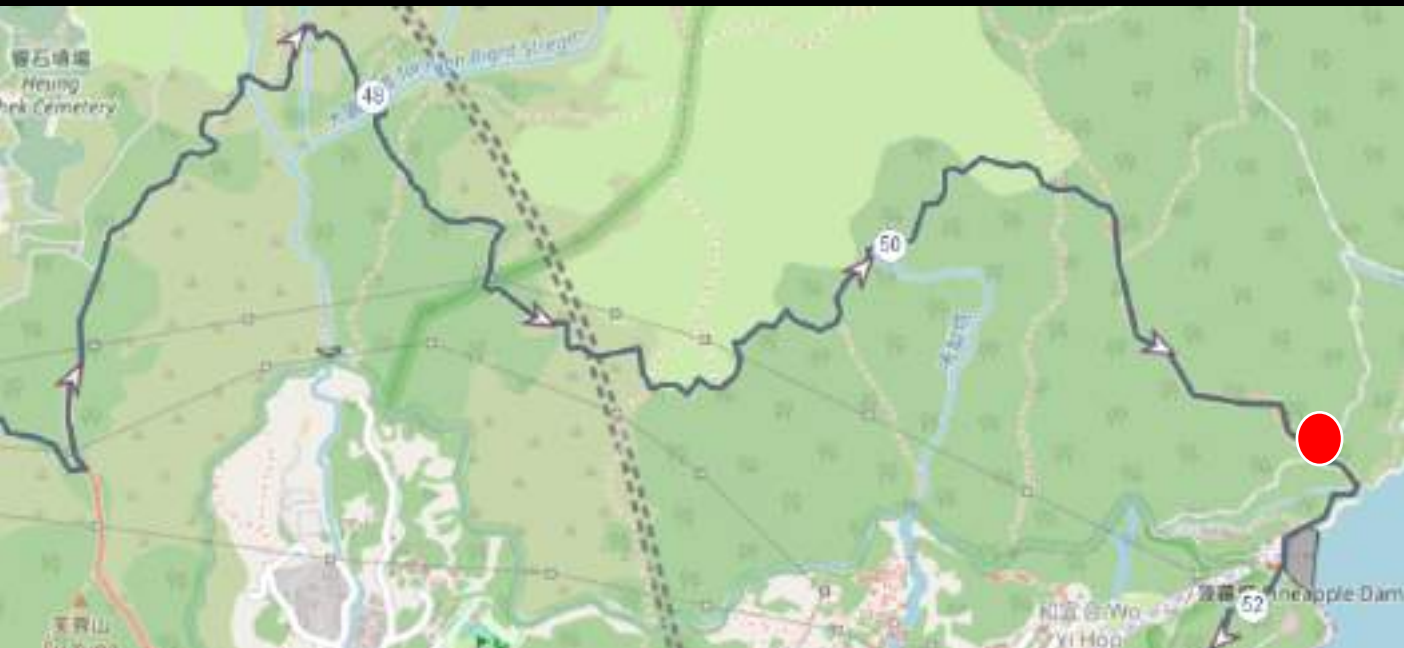
Turn right



TRAILME

30km

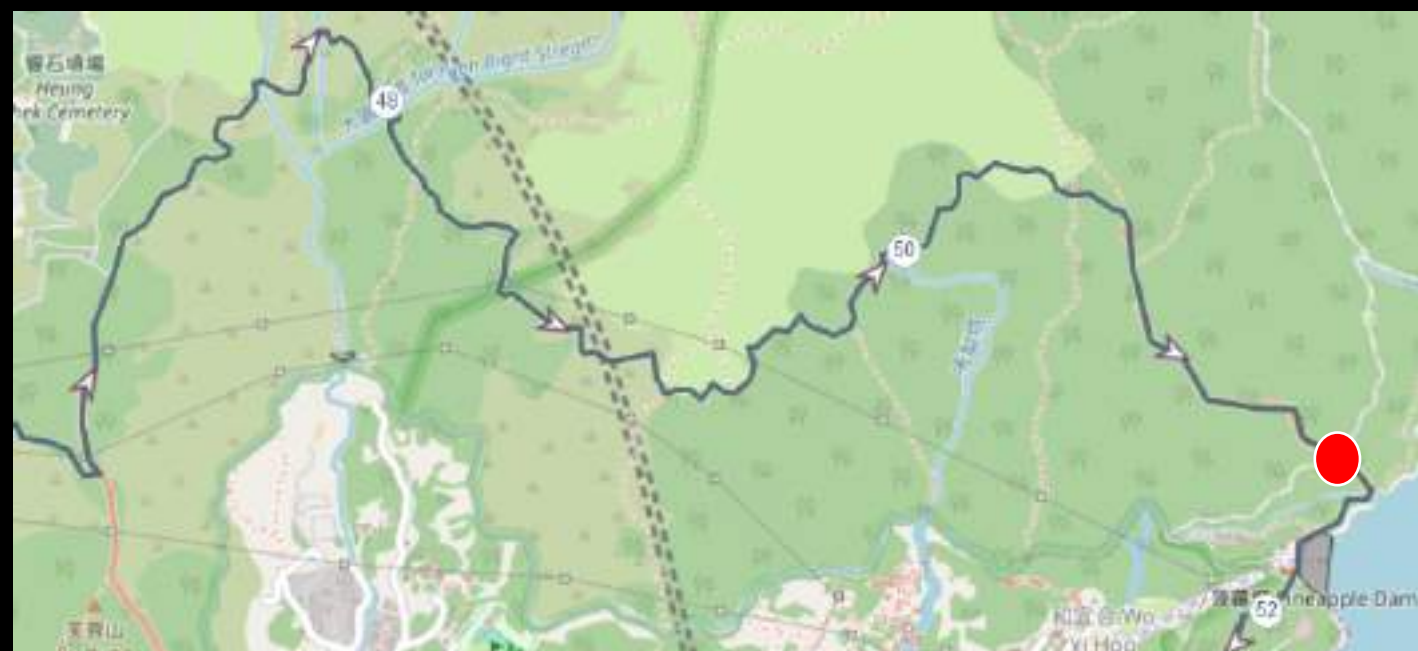
Cross road and down other side



TRAILME

30.1km

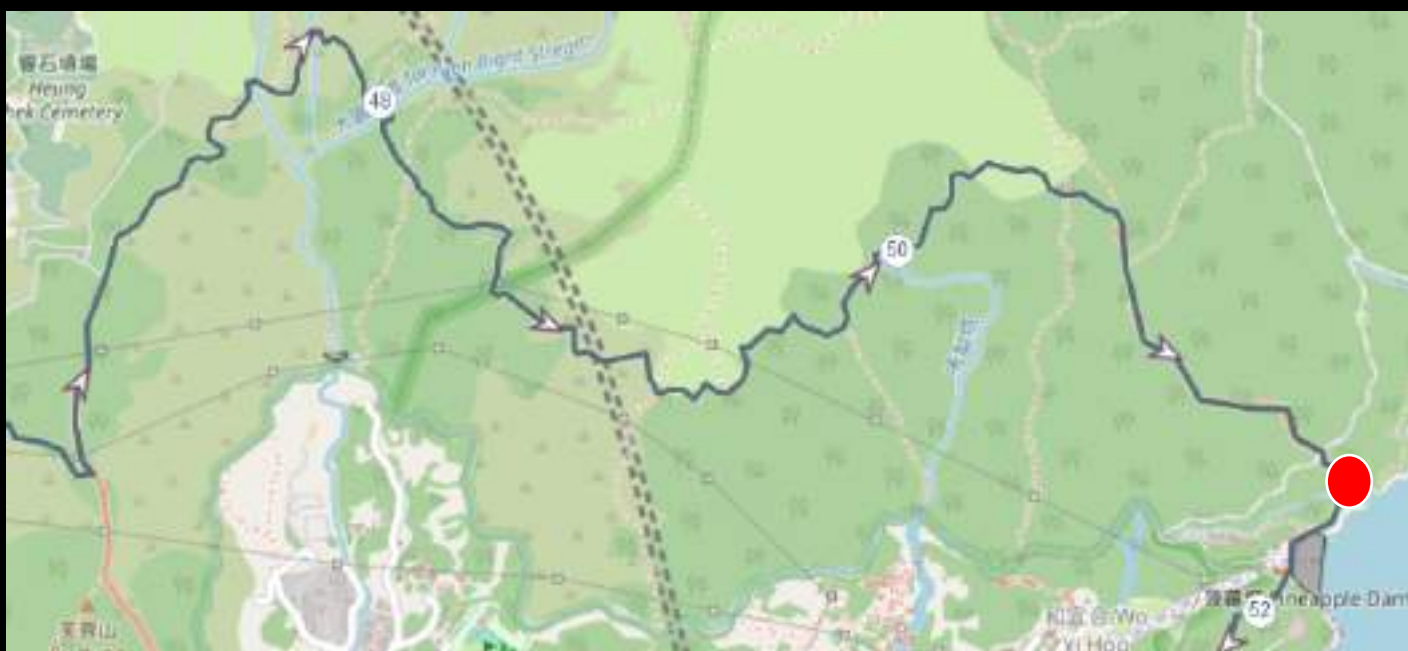
Go straight



TRAILME

30.2km

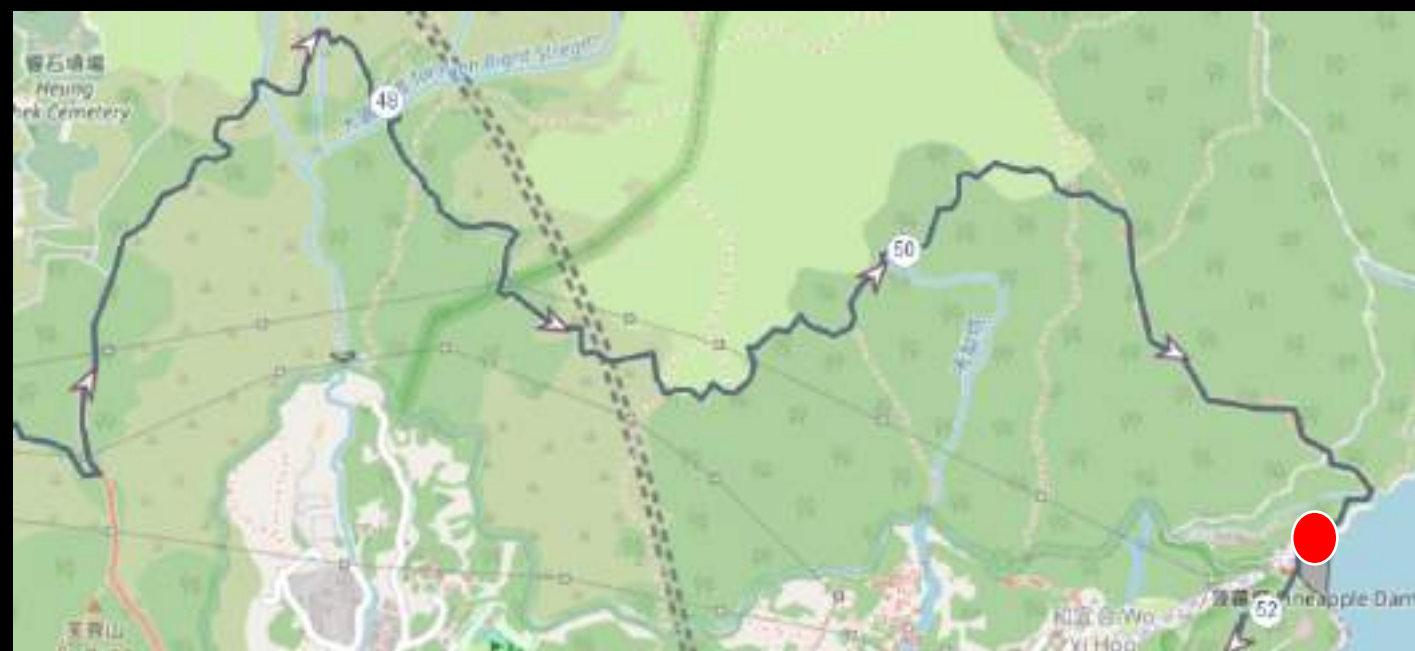
Turn Right



TRAILME

30.4km

Go left



TRAILME

30.4km

Go straight
up road



TRAILME

31.3km

Go straight



TRAILME

31.5km

Turn right into BBQ area



TRAILME

31.5km

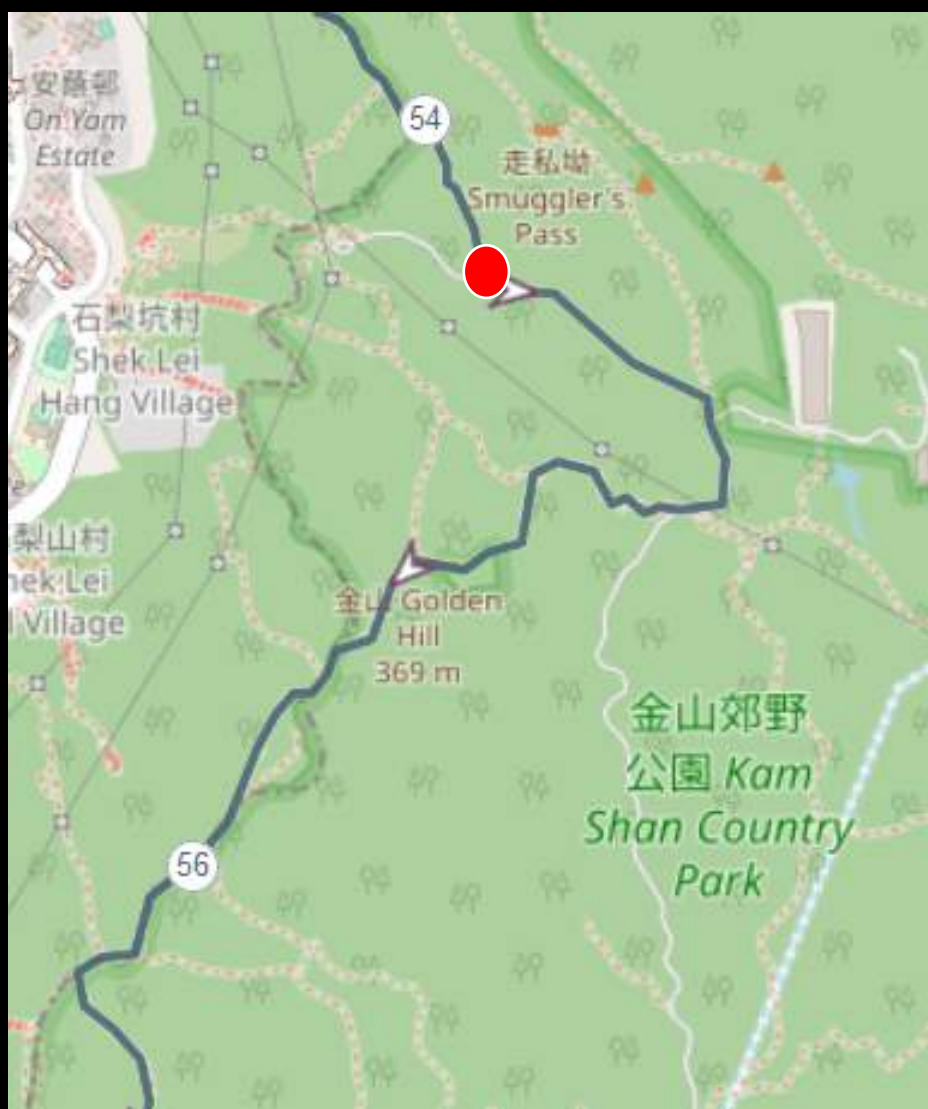
Up stairs (Mac 6)



TRAILME

32.8km

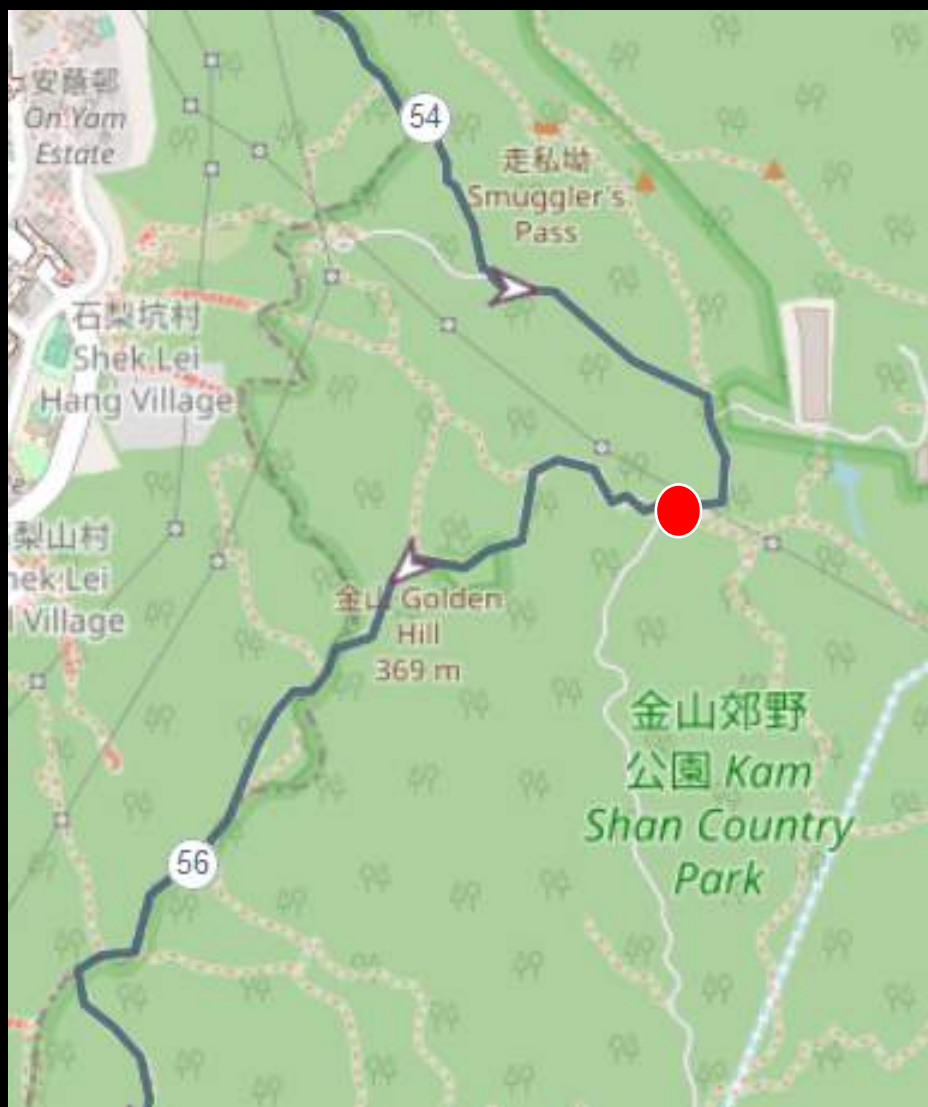
Turn left Up road



TRAILME

33.4km

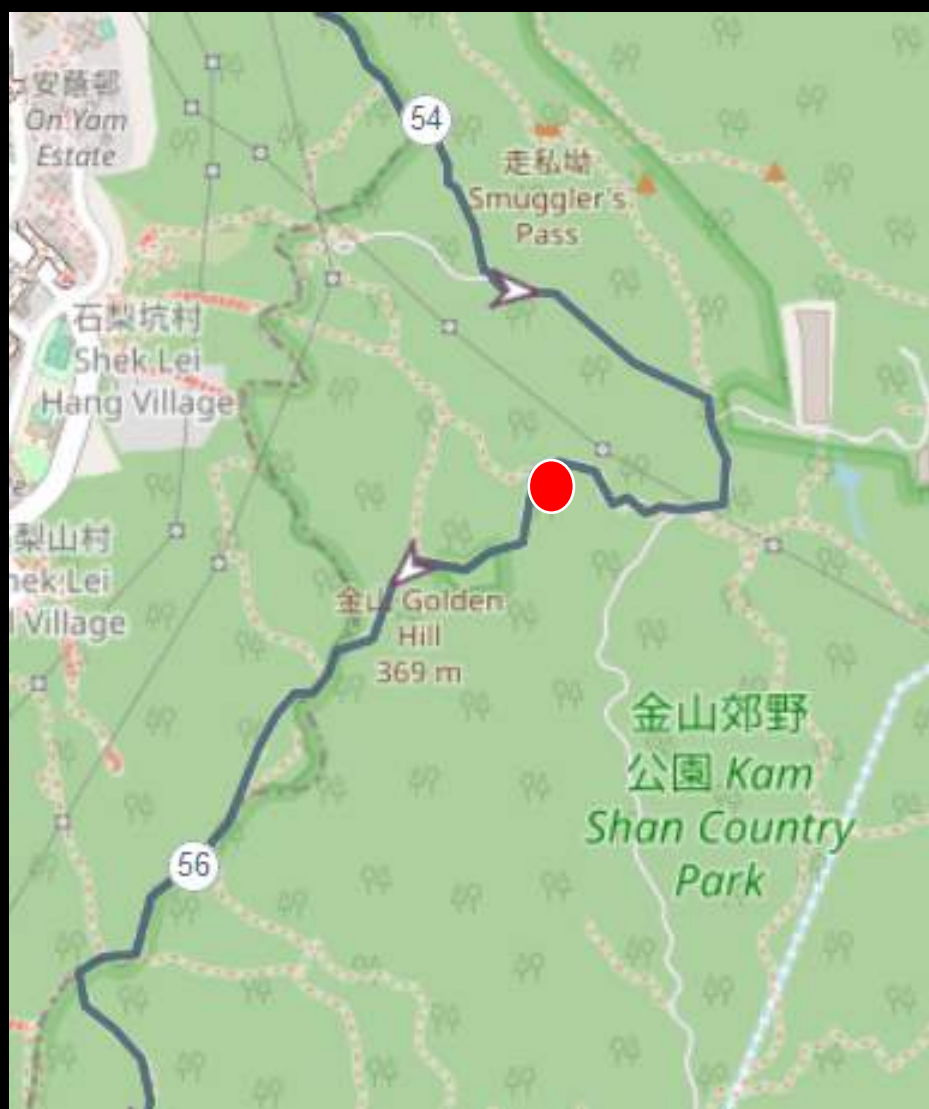
Up stairs on right



TRAILME

33.7km

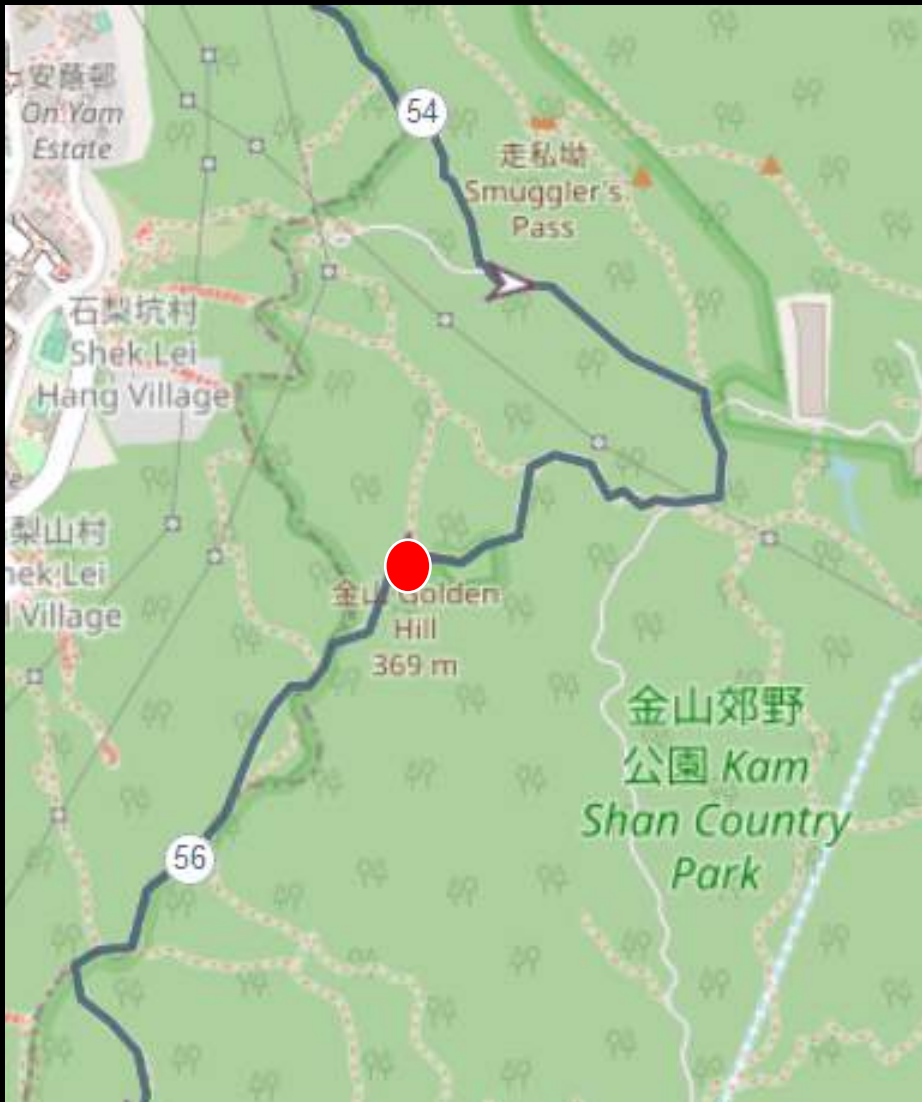
Go left



TRAILME

34km

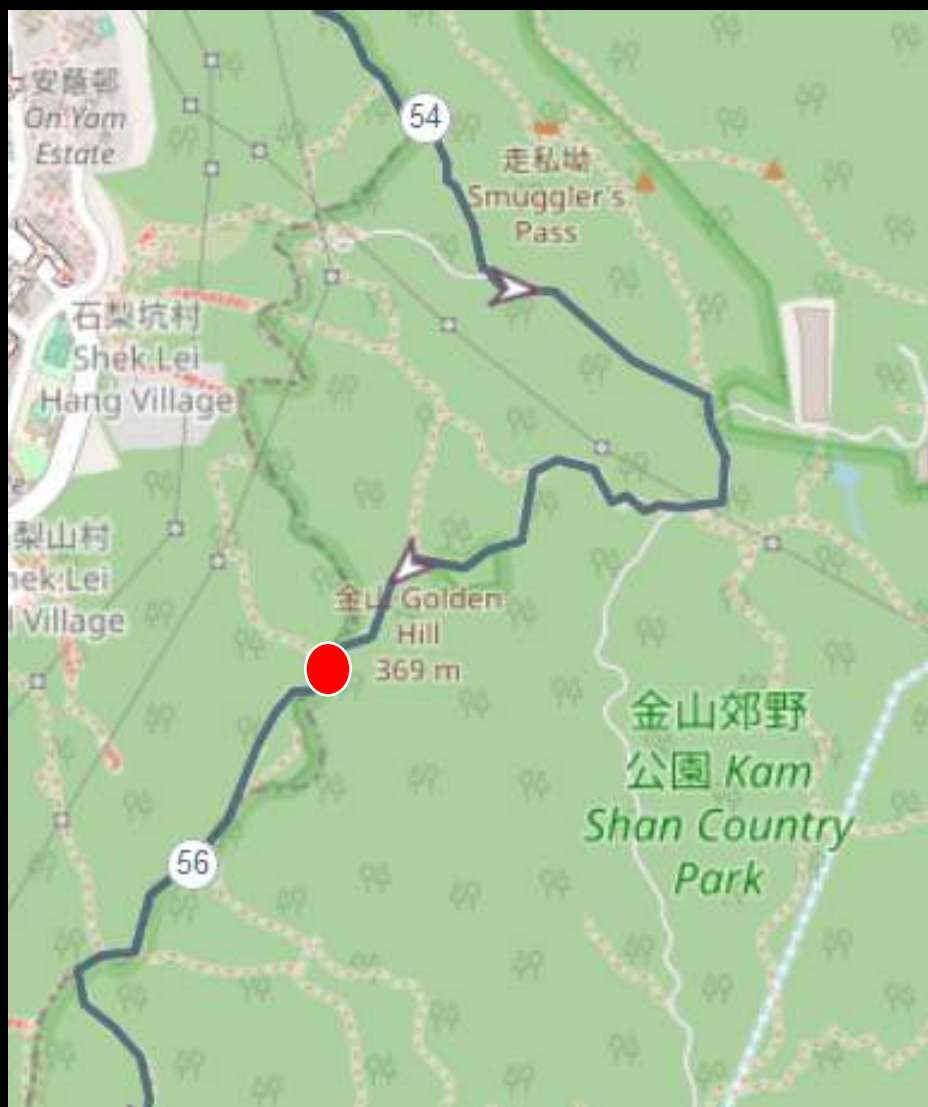
Go left
(downhill)



TRAILME

34.2km

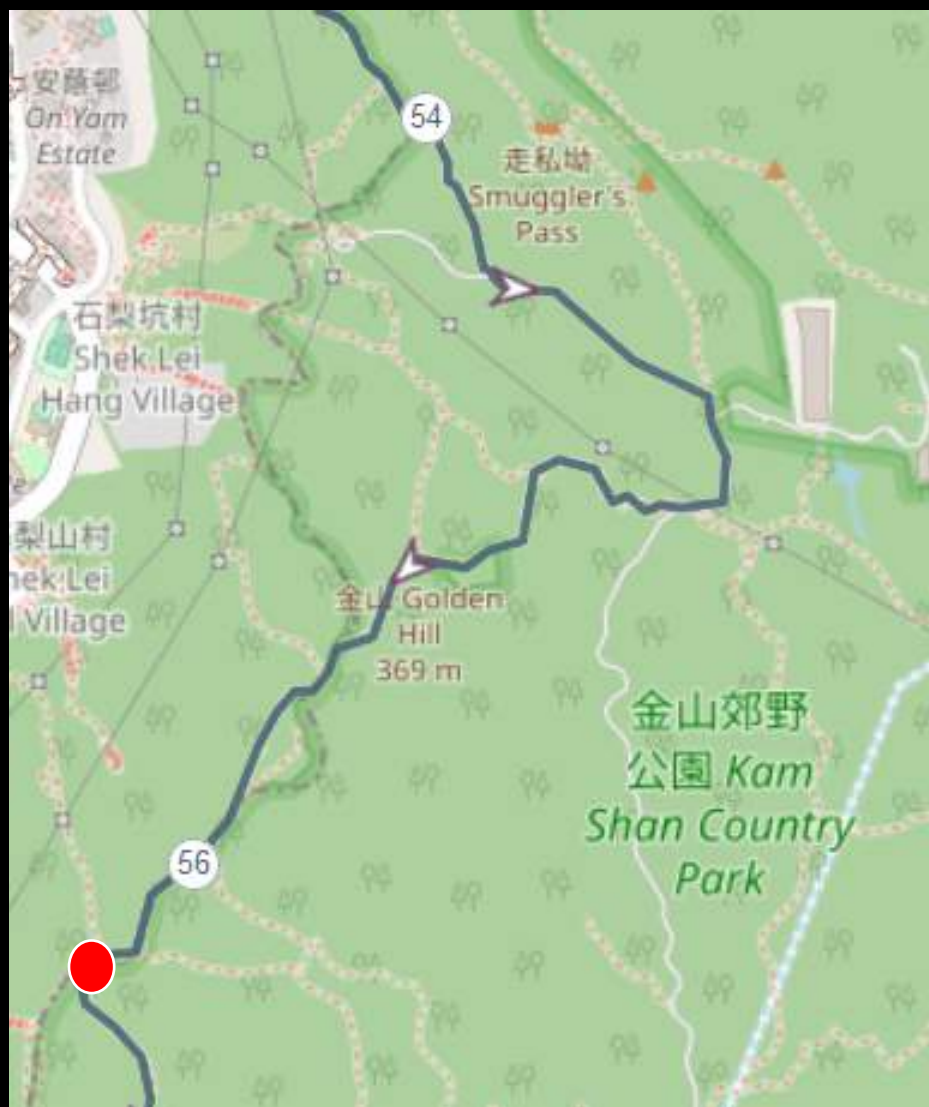
Go straight



TRAILME

34.8km

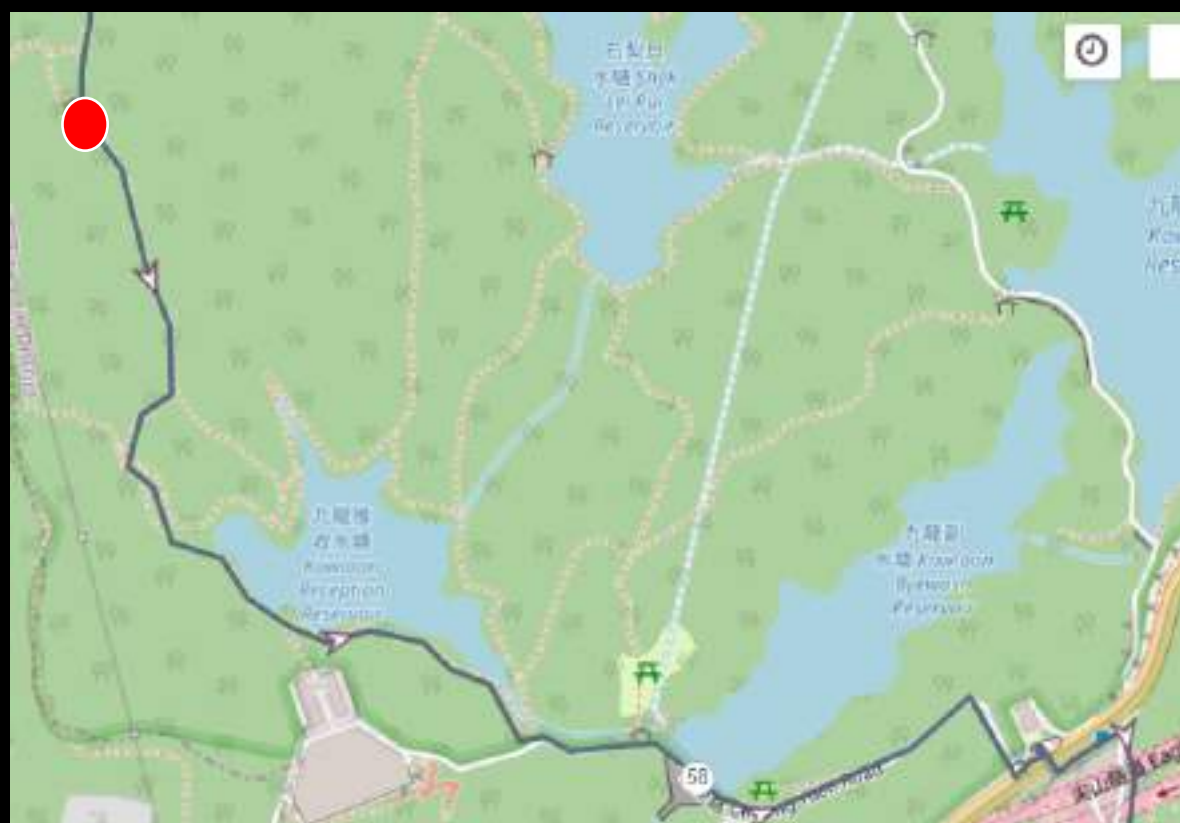
Turn left



TRAILME

35.2km

Go straight

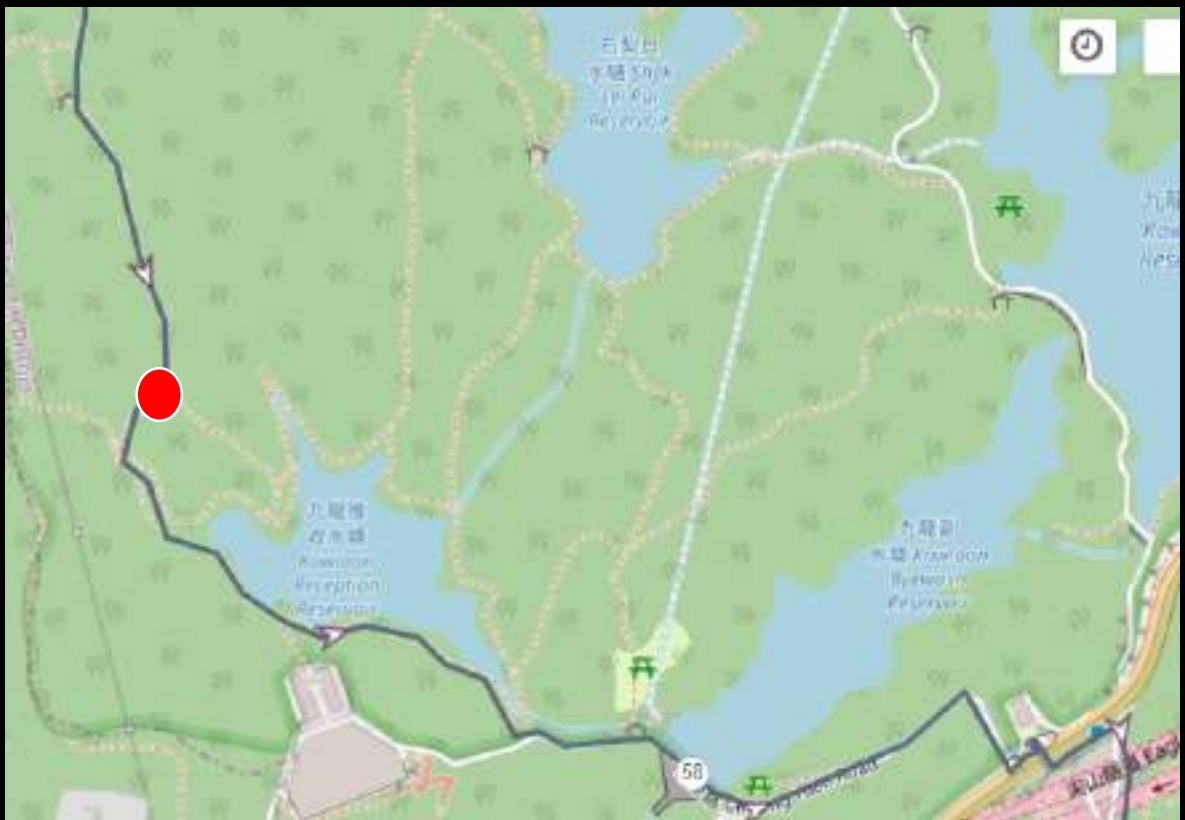


TRAILME

Easy to miss!

35.7km

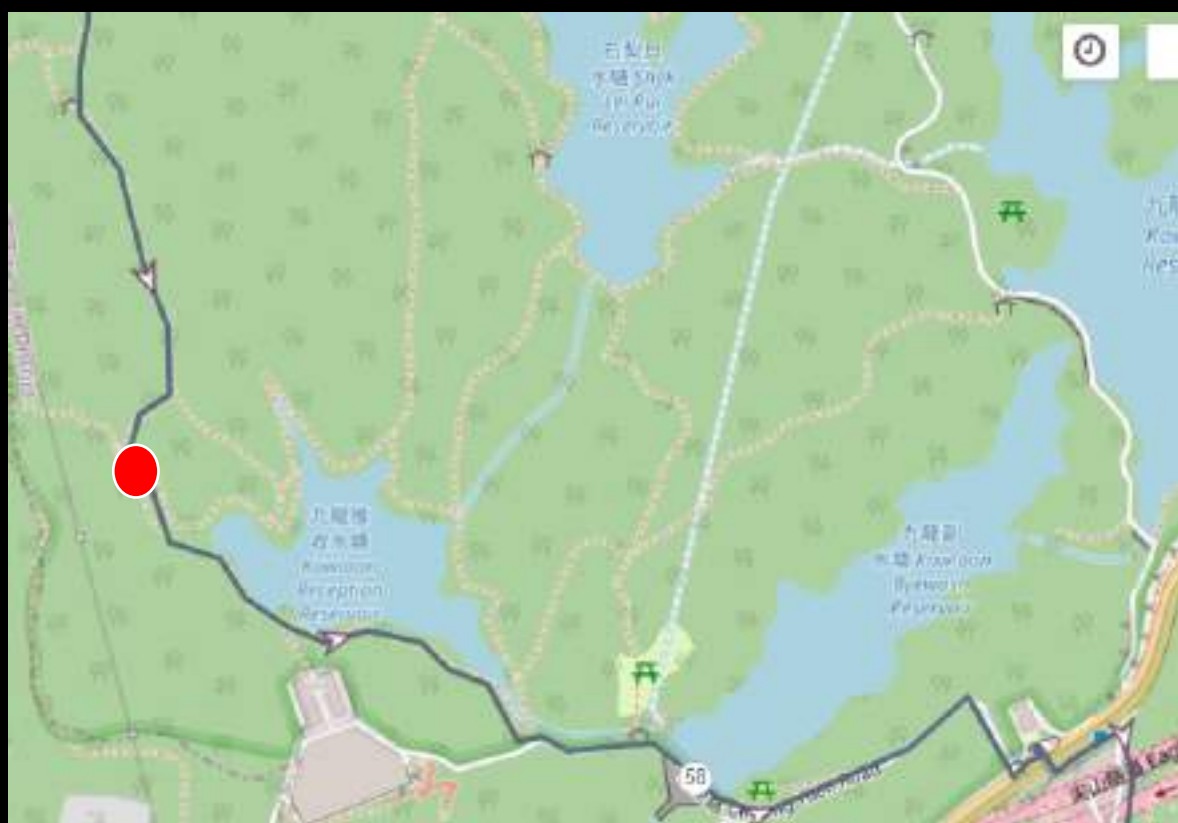
Turn right - down stairs



TRAILME

35.8km

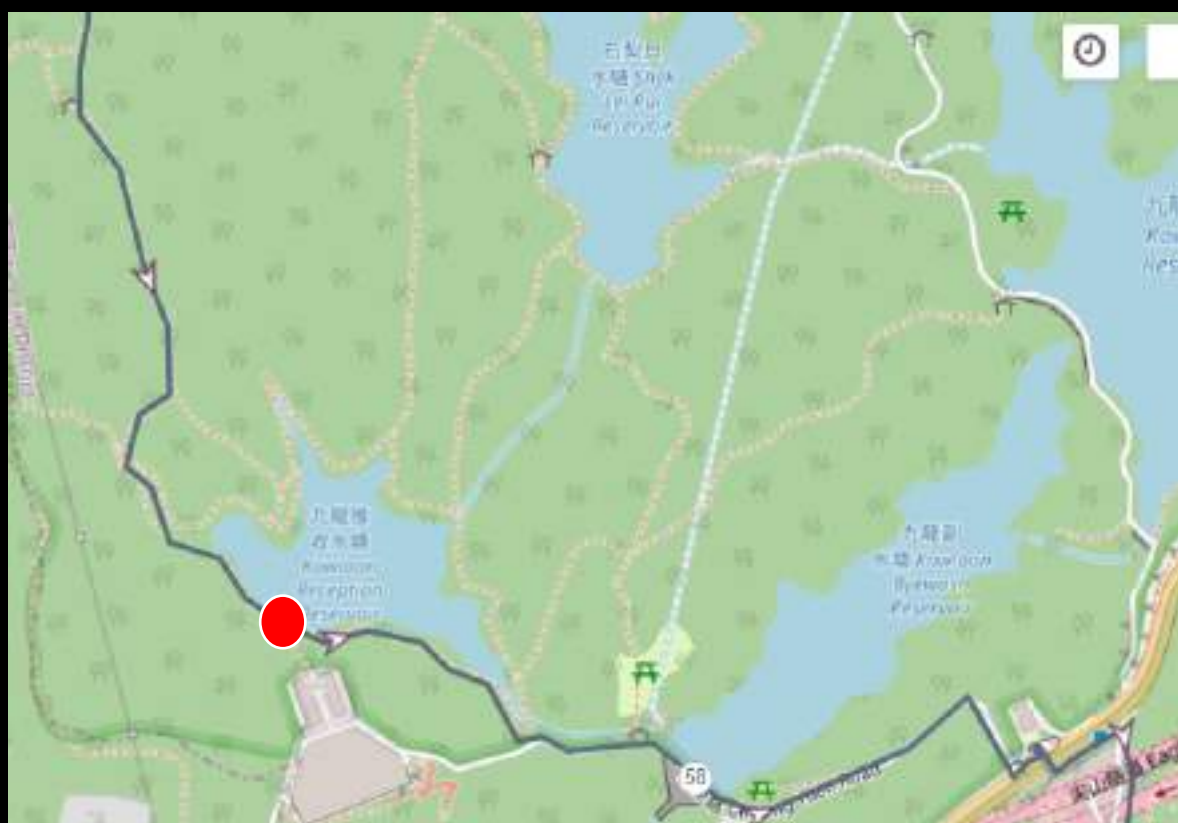
Go right



TRAILME

35.9km

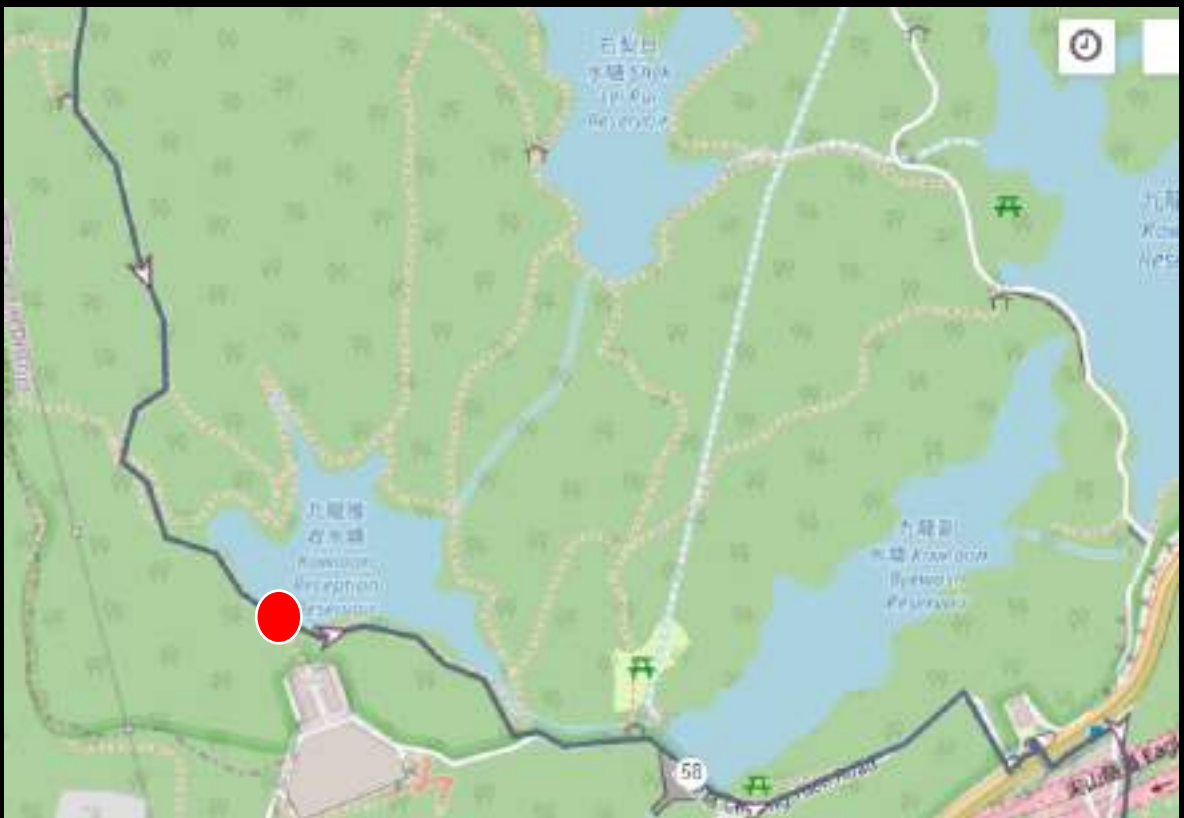
Turn left



TRAILME

36km

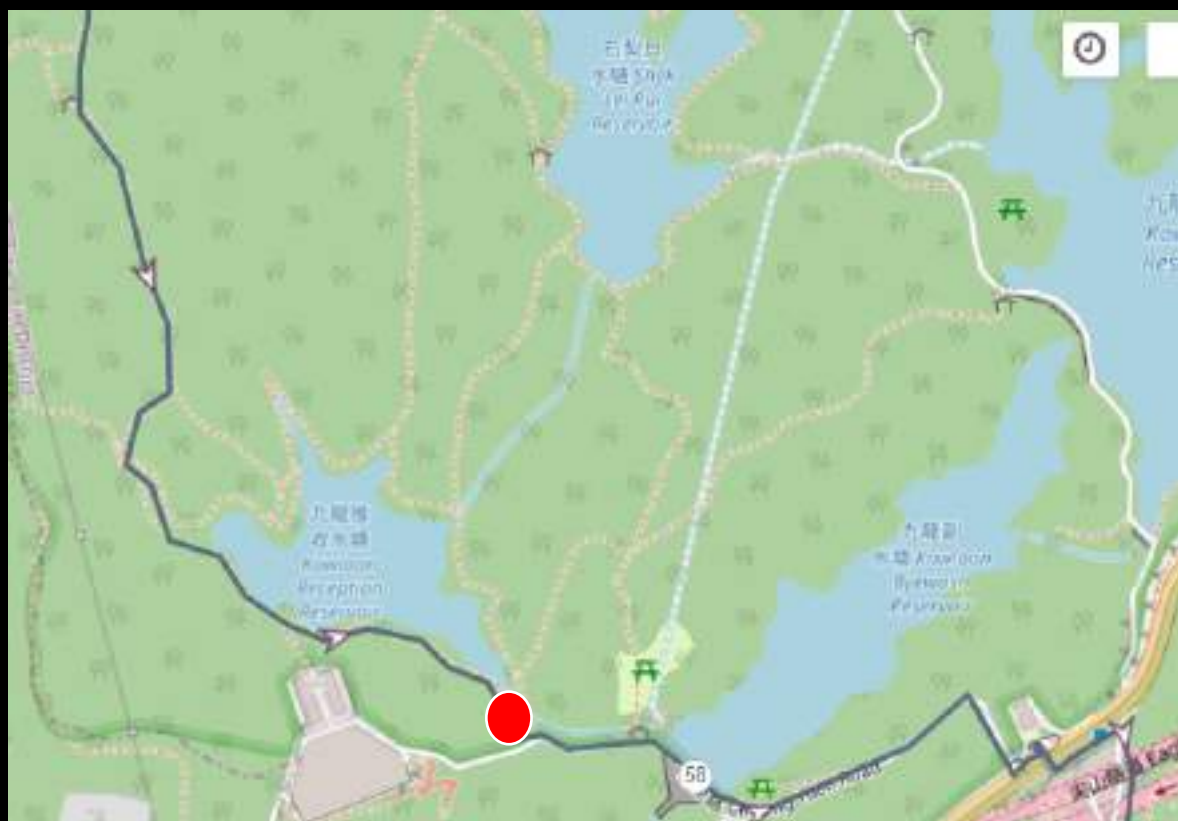
Go straight



TRAILME

36.3km

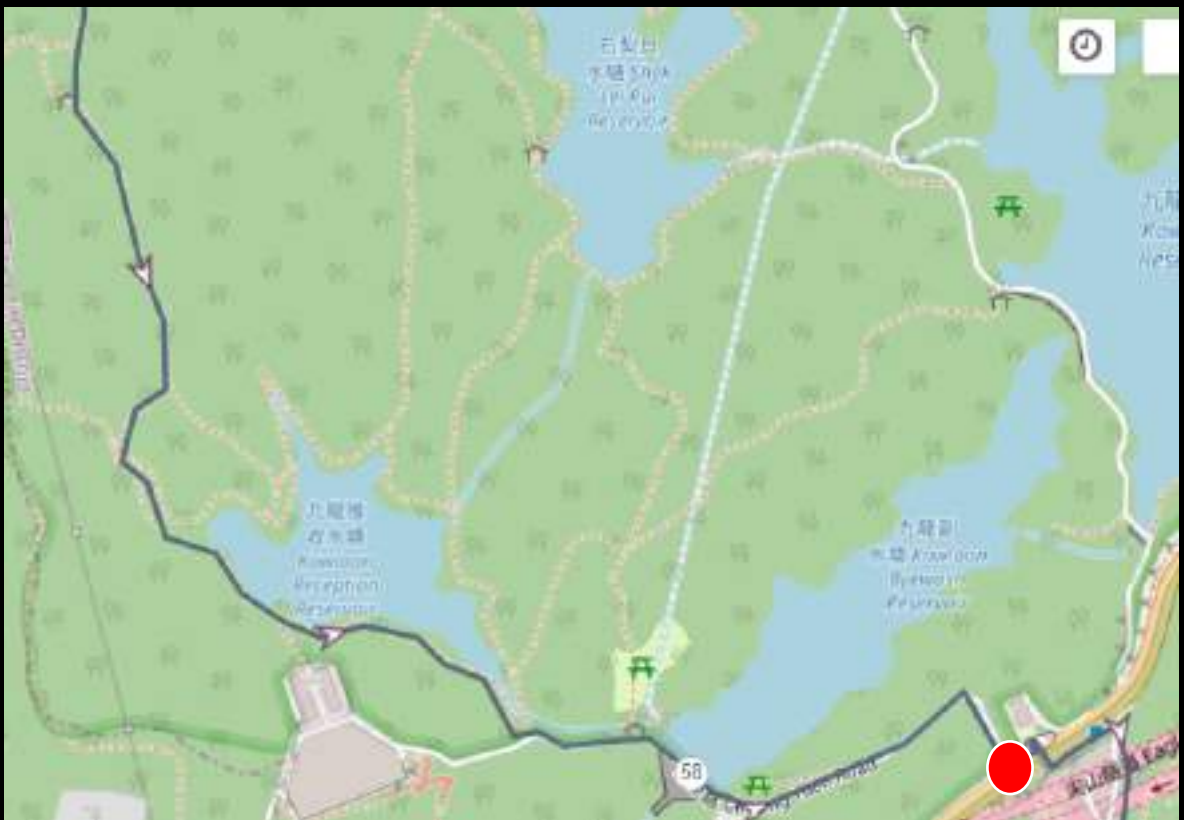
Right - left
On to road



TRAILME

37km

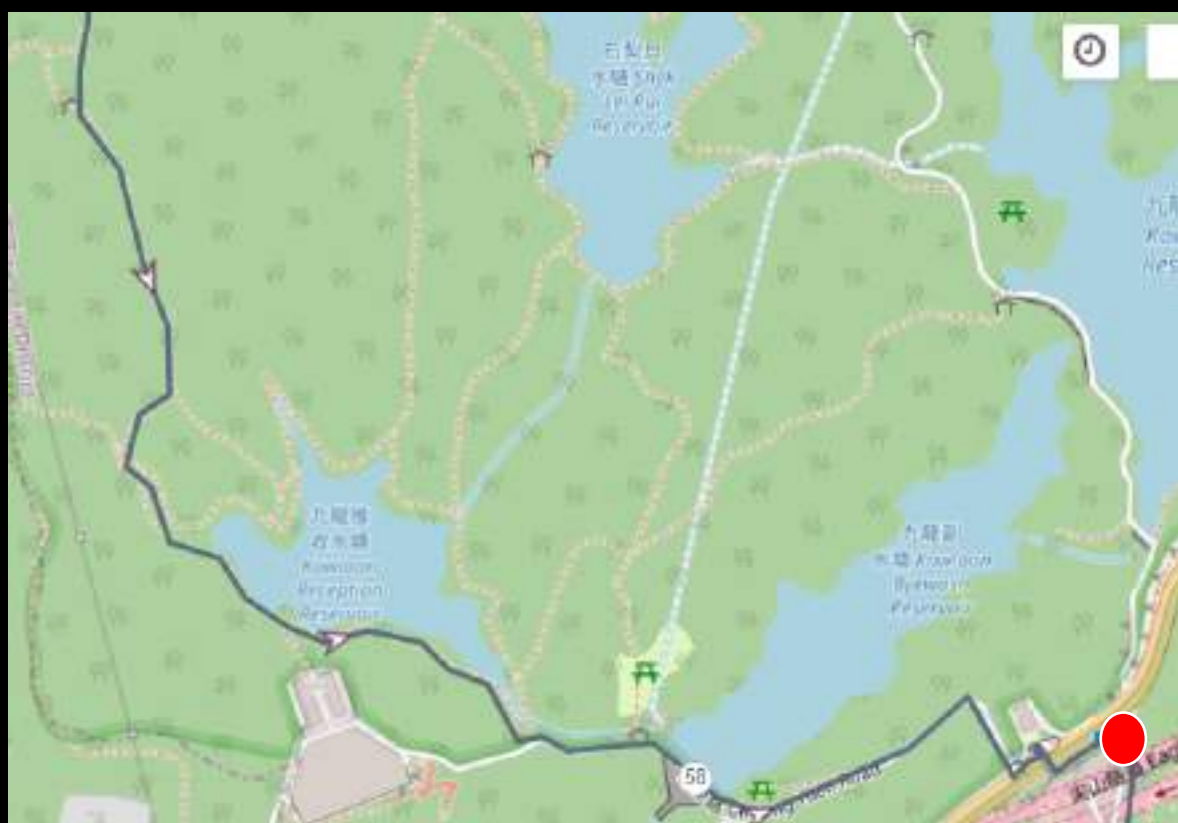
At Tai Po Rd Over footbridge



TRAILME

37.1km

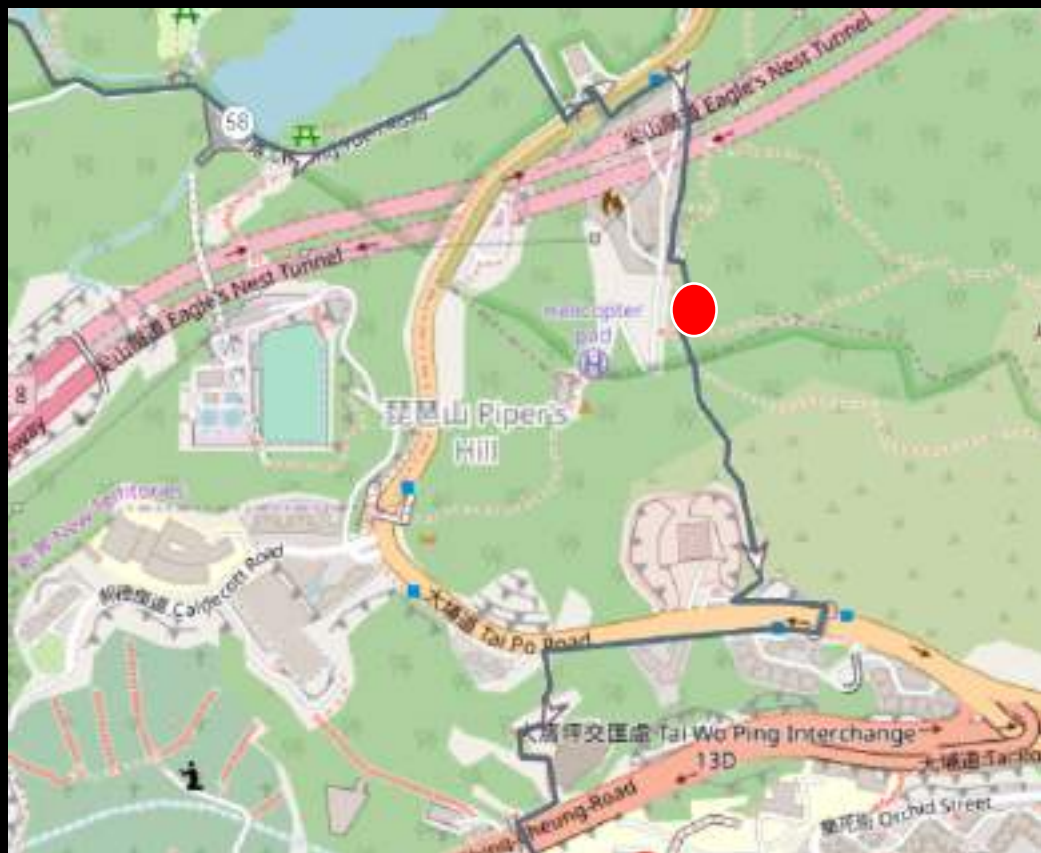
Down to left then
turn right



TRAILME

37.4km

To the right
(not Maclehose)



TRAILME

37.5km

Up stairs

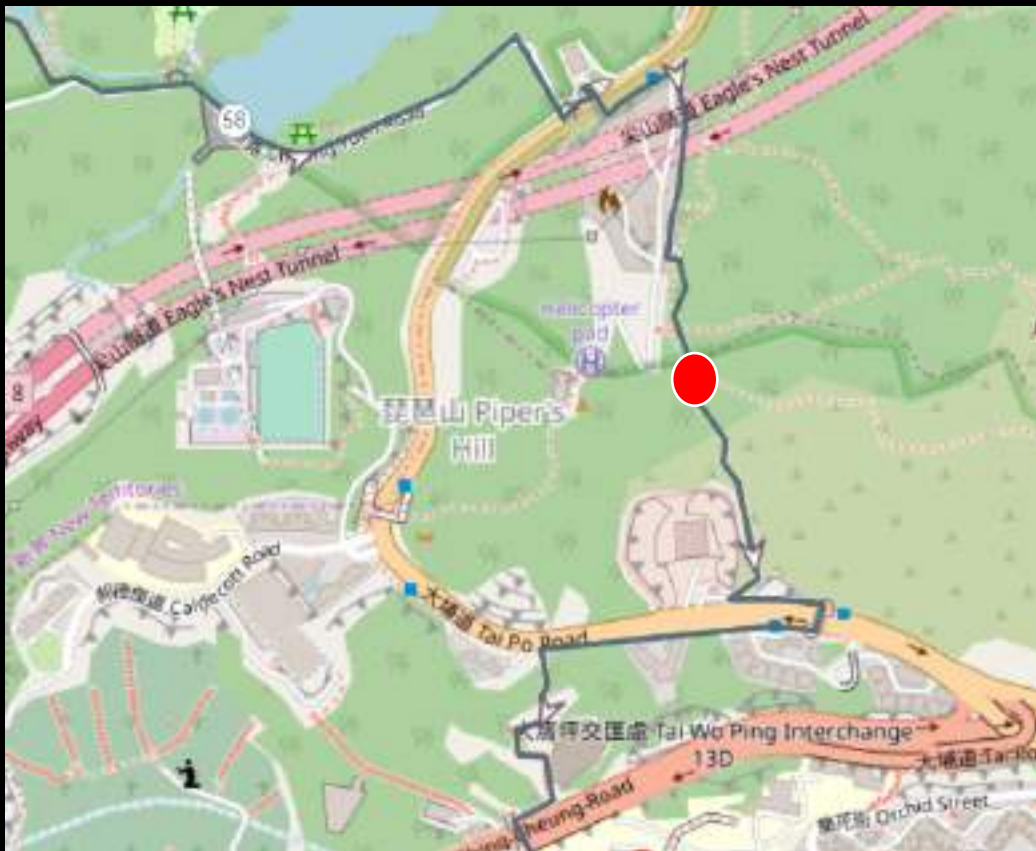


TRAILME

Easy to miss!

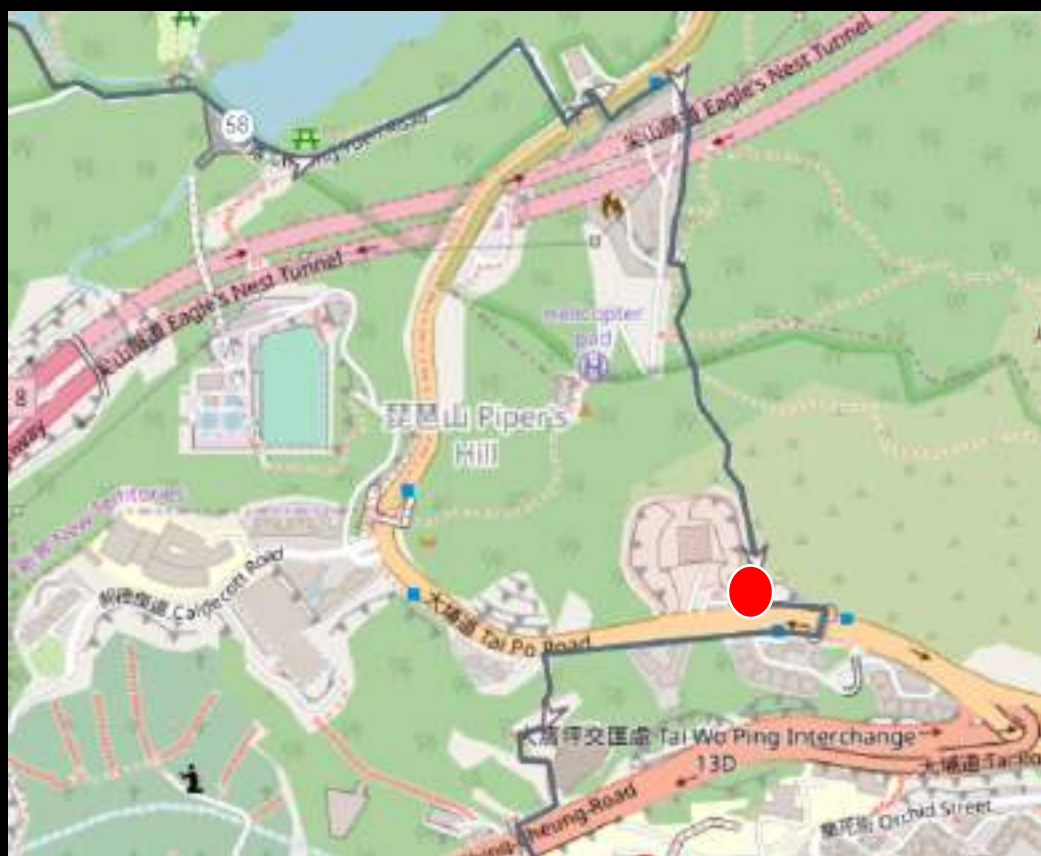
37.5km

Go straight onto
side trail



TRAILME

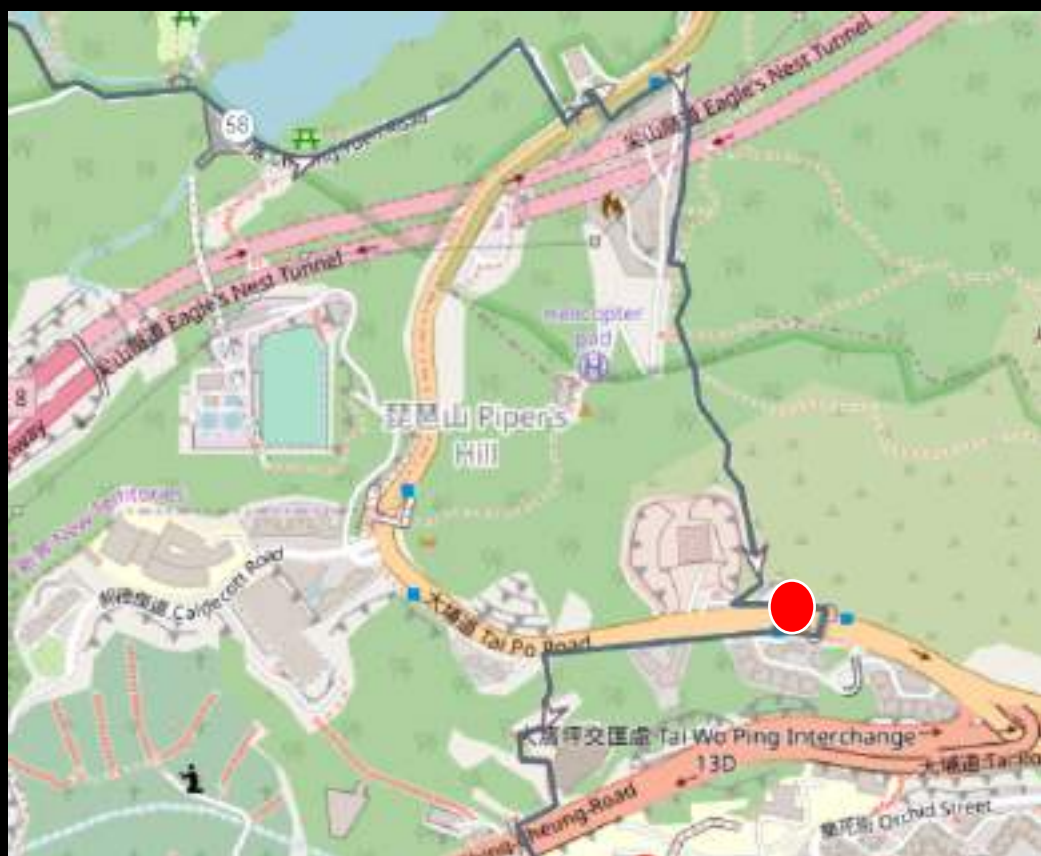
37.8km Turn left at Tai Po Rd



TRAILME

37.8km

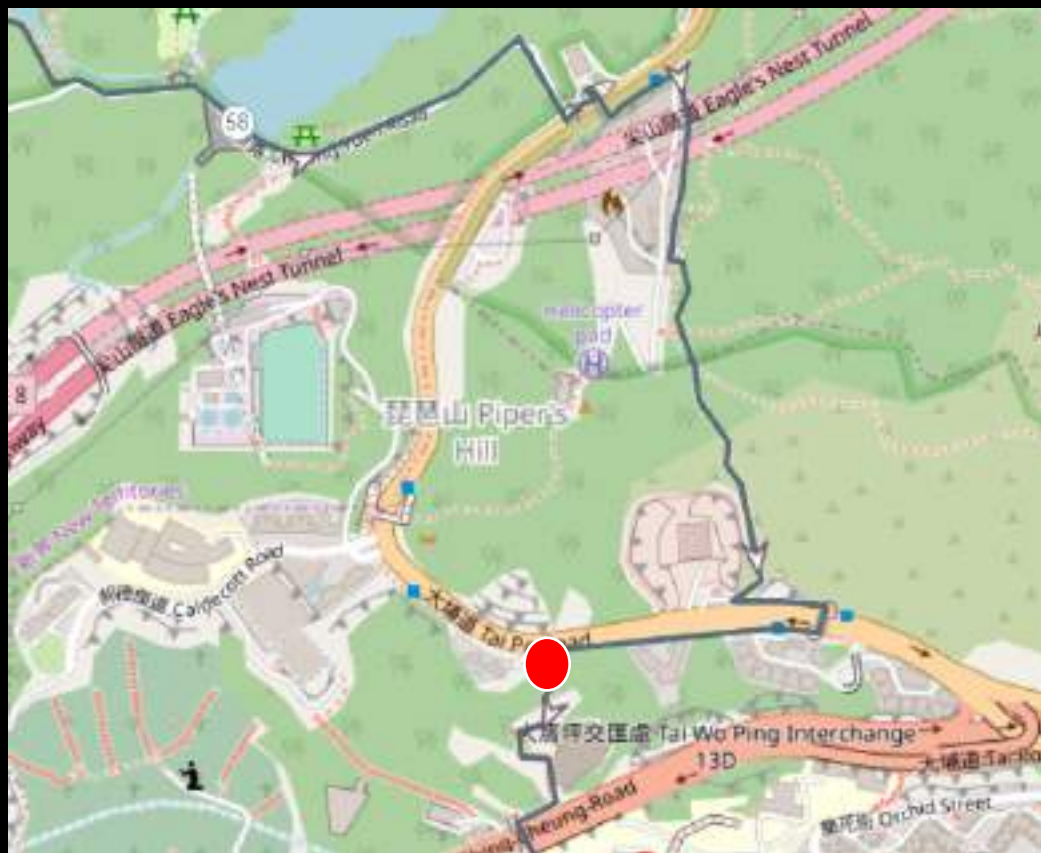
Across footbridge and up other side



TRAILME

38.2km

Turn left, down
through temple



TRAILME

38.5km

Cross footbridge, down other side



TRAILME

38.5km

Keep going down



TRAILME

38.7km Straight down stairs



TRAILME

38.8km

Straight on opposite street



TRAILME

38.9km

Cross street and turn right



TRAILME

38.9km

Turn left



TRAILME

39km

Finish!



TRAILME



LUNAR
TRAIL CHALLENGE

Challenge II (Four Reservoirs)
60 km

Congratulations!



You Finished!

